Saskatchewan
Parks and
Renewable
Resources

Hon. Colin Maxwell
Minister

1985 Visitation and Outdoor Recreation Statistical Report

1985 VISITATION AND OUTDOOR RECREATION STATISTICAL REPORT

March, 1986
Management Services Branch
Statistics and Evaluation Section

Table of Contents

	Page
Introduction	1
Glossary of Terms	3
5-Year Comparison: Rates and Fees	5
1. Trend Summaries	
A. Park Entry (Vehicles, Permits)	11-12
B. Camping (All Permit and Campground Occupancy Trend Information)	13-18
C. Fixed-Roof Accommodation (Summer Season Occupancy Comparison)	19
D. Golfing (Tickets, Rounds)	20-22
E. Downhill Skiing (Skiers, Skiing Days, Permits, Accidents)	23-26
F. Park Programs (Participation)	27-30
G. Cottage and Commercial Leases	31-33
2. Provincial Parks	
A. Park Entry (Vehicles, Permits)	34-37
B. Camping (All Permit and Campground Occupancy Information By Park)	38-52
C. Fixed-Roof Accommodation Monthly Occupancy Percentages by Park	53-54
D. Golf Tickets Issued by Park	55
E. Downhill Skiing Statistics - Cypress Hills, Duck Mountain, Buffalo Pound Parks	55-56
F. Park Programs - Recreation, Interpretive and Aquatic Programs Participation	57-62

	Page
3. Recreation Sites	
A. Park Entry (Vehicles, Permits)	63-64
B. Camping (All Permit and Campground Occupancy Information by Recreation Site)	65-82
C. Golf Tickets Issued - Valley Centre	83
D. Mount Blackstrap Ski Statistics	83
4. Campgrounds	
A. Vehicle Entries by Campground, 1979-85	85-86
B. Camping (All Permit and Campground Occupancy Information By Campground	87-105
5. Picnic Grounds	
A. Vehicle Entries By Location, 1979-85	107
6. Historic Parks	
A. Visitation and Total Visitations By Visitor Classification	109
Appendix I: Inventory Listing of Parklands of Saskatchewan	111
Appendix II: Site Facility and Services Inventory Summaries, 1985	
1. Saskatchewan Parks & Renewable Resources Site Facility and Services Inventory Grand Totals, 1985	
2. Provincial Parks Site Facility and Services Inventory Totals, 1985	
3. Major Recreation Sites Site Facility and Services Inventory Totals, 1985	
4. Campgrounds Site Facility and Services Inventory Totals, 1985	
5. Picnic Grounds Site Facility and Services Inventory Totals, 1985	
6. Historic Parks Site Facility and Services Inventory Totals, 1985	

List of Tables

		Page
1.	Number of Vehicle Entries By Category, 1980-1985	11
2.	Number of Entry Permits Issued By Type, 1980-1985	12
3.	Number of Camping Permits, Permit-Days, Camper-Days, Average Length of Stay, Average Size of Camper Group; 1980-1985	13
4.	Percent Change: Camping Permits Issued, Permit-Days and Camper-Days; 1980-1985	13
5.	Reserve-a-Site Comparisons, 1983-1985	14
6.	Self-Registration Comparisons, 1983-1985	15
7.	Percent Occupancy: All Regular Campground, 1984 and 1985	16
8.	Percent Occupancy: Provincial Park Campgrounds, 1984 and 1985	16
9.	Percent Occupancy: Recreation Site Campgrounds, 1984 and 1985	17
10.	Percent Occupancy: Highway Campgrounds, 1984 and 1985	17
11.	Origin of Campers: All Camping Activity, 1980-1985	18
12.	Average Summer Season Percent Occupancy, Fixed-Roof Accommodation, 1980-1985	19
13.	Number and Type of Golf Tickets Issued by Location, 1980-1985	22
14.	Number of Skiers and Skiing Days, 1979/80-1984/85	24
15.	Number of Daily and Annual Ski Permits and Numbers of Accidents By Location, 1979/80-1984/85	25
16.	Number of Cottage Leases in Provincial Parks, 1980-1985	31
17.	Number of Commercial Leases, 1980/81-1985/86	32
18.	Number of Commercial Leases by Location, 1985/86	33

	Page
19. Provincial Parks: Number of Vehicle Entries, 1976-1985	34
20. Number and Type of Entry Permits Issued by Location, Provincial Parks, 1980-1985	35
21. Provincial Parks: Number of Camping Permits, Permit-Days, Camper-Days, Average Length of Stay and Average Size of Camper Group, 1980-1985	38
22. Provincial Parks: Number of Reserve-a-Site Camping Permits, Permit-Days, Campers and Camper-Days by Location, 1983-1985	41
23. Provincial Parks: Number of Self-Registration Camping Permits, Permit-Days, Campers and Camper-Days by Location, 1983-1985	42
24. Provincial Parks: Percentage of Camping Equipment by Type and Location, 1985	43
25. Origin of Campers: All Provincial Parks 1980-1985 (Percent)	44
26. Buffalo Pound: Campground Occupancy, 1984-1985	45
27. Cypress Hills: Campground Occupancy, 1984-1985	45
28. Danielson: Campground Occupancy, 1984-1985	46
29. Douglas: Campground Occupancy, 1984-1985	46
30. Duck Mountain: Campground Occupancy, 1984-1985	47
31. Echo Valley: Campground Occupancy, 1984-1985	47
32. Good Spirit Lake: Campground Occupancy, 1984-1985	48
33. Greenwater: Campground Occupancy, 1984-1985	48
34. Lac La Ronge: Campground Occupancy, 1984-1985	49
35. Meadow Lake: Campground Occupancy, 1984-1985	49
36. Moose Mountain: Campground Occupancy, 1984-1985	50
37. Nipawin: Campground Occupancy, 1984-1985	50
38. Pike Lake: Campground Occupancy, 1984-1985	51

	Page
39. Rowan's Ravine: Campground Occupancy, 1984-1985	51
40. Saskatchewan Landing: Campgroung Occupancy, 1984-1985	52
41. The Battlefords: Campground Occupancy, 1984-1985	52
42. Duck Mountain: Fixed-Roof Accommodation Monthly Occupancy, 1985	53
43. Cypress Hills: Fixed-Roof Accommodation Monthly Occupancy, 1985	53
44. Greenwater: Fixed-Roof Accommodation Monthly Occupancy, 1985	54
45. Moose Mountain: Fixed-Roof Accommodation Monthly Occupancy, 1985	54
46. Seven-Year Comparison of Golf Tickets Issued by Provincial Parks, 1979-1985	55
47. Cypress Hills Ski Area Statistics, Cypress Hills Provincial Park, 1983/84 and 1984/85	55
48. Duck Mountain Ski Area Statistics, Duck Mountain Regional Park, 1983/84 and 1984/85	56
49. White Track Ski Area Statistics, Buffalo Pound Provincial Park, 1983/84 and 1984/85	56
50. Recreation Programs Participation by Provincial Park, 1980-1985	57
51. Interpretive Participation - School Groups, General Public Programs and Nature Centre Visitation by Location, 1981-1985	59
52. Aquatics - Public Education Programs Participants by Location, 1984 and 1985	60
53. Aquatics - Recreation Participation (beach programs, special events, and other) by Location, 1981-1985	61
54. Instructional Swimming by Location, 1985 (Red Cross, Royal Life & Other Swim Programs)	62
55. Recreation Sites Vehicle Entries, 1979-1985	63

	Page
56. Recreation Sites: Number and Type of Entry Permits Issued by Location, 1980-1985	64
57. Recreation Sites: Number of Camping Permits Issued, Permit-Days, Camper-Days, Average Length of Stay, and Average Size of Camper Group, 1980-1985	65
58. Recreation Sites: Number of Reservation Camping Permits, Permit-Days, Campers and Camper-Days by Location, 1983-1985	69
59. Recreation Sites: Number of Self-Registration Camping Permits, Permit-Days, Campers, and Camper-Days by Location, 1983-1985	70
60. Recreation Sites: Percentage of Camping Equipment by Type and by Location, 1985	71
61. Origin of Campers All Recreation Sites, 1982-1985	72
62. Anglin Lake: Campground Occupancy, 1984 and 1985	72
63. Blackstrap: Campground Occupancy, 1984 and 1985	73
64. Bronson Forest: Campground Occupancy, 1984 and 1985	73
65. Candle Lake: Campground Occupancy, 1984 and 1985	74
66. Chitek Lake: Campground Occupancy, 1984 and 1985	74
67. Coldwell Park: Campground Occupancy, 1984 and 1985	75
68. Crooked Lake: Campground Occupancy, 1984 and 1985	75
69. Delaronde Lake (Zig Zag Bay) Campground, 1984 and 1985	76
70. Dore Lake: Campground Occupancy, 1984 and 1985	76
71. Emma Lake: Campground Occupancy, 1984 and 1985	77
72. Etter's Beach: Campground Occupancy, 1984 and 1985	77
73. Jan Lake: Campground Occupancy, 1984 and 1985	78
74. Lac Eauclaire: Campground Occupancy, 1984 and 1985	78
75. Little Bear Lake: Campground Occupancy, 1984 and 1985	79

		Page
76.	Makwa Lake: Campground Occupancy, 1984 and 1985	79
77.	Nesslin Lake: Campground Occupancy, 1984 and 1985	80
78.	Squaw Rapids: Campground Occupancy, 1984 and 1985	80
79.	Turtle Lake: Campground Occupancy, 1984 and 1985	81
80.	Valley Centre: Campground Occupancy, 1984 and 1985	81
81.	Weyakwin Lake (Ramsey Bay): Campground Occupancy, 1984 and 1985	82
82.	Whelan Bay: Campground Occupancy, 1984 and 1985	82
83.	Golf Tickets Issued at Valley Centre Recreation Site, 1979-1985	83
84.	Mount Blackstrap Ski Area - Blackstrap Lake Recreation Site: Downhill Ski Statistics, 1983/84 and 1984/85	83
85.	Campgrounds: Number of Vehicle Entries, 1979-1985	85
86.	Campgrounds: Number of Camping Permits, Permit-Days, Camper-Days, Average Length of Stay and Average Size of Camper Group, 1980-1985	87
87.	Campgrounds: Number of Self-Registration Camping Permits, Permit-Days, Campers and Camper-Days by Location, 1983-1985	92
88.	Campgrounds: Percentage of Camping Equipment by Type and Location, 1985	93
89.	Origin of Campers - All Campgrounds, 1982-1985	94
90.	Amisk Lake: Campground Occupancy, 1984 and 1985	94
91.	Beatty Lake: Campground Occupancy, 1984 and 1985	95
92.	Besant: Campground Occupancy, 1984 and 1985	95
93.	Besnard Lake: Campground Occupancy, 1984 and 1985	96
94.	Borden Bridge: Campground Occupancy, 1984 and 1985	96
95.	Churchbridge: Campground Occupancy, 1984 and 1985	97

		Page
96.	Cole Bay: Campground Occupancy, 1984 and 1985	97
97.	Cowan-Beaver River: Campground Occupancy, 1984 and 1985	98
98.	Devil's Lake: Campground Occupancy, 1984 and 1985	98
99.	East Trout Lake: Campground Occupancy, 1984 and 1985	99
100.	Eiling Kramer: Campground Occupancy, 1984 and 1985	99
101.	Hackett Lake: Campground Occupancy, 1984 and 1985	100
102.	MacKay Lake: Campground Occupancy, 1984 and 1985	100
103.	MacLennan Lake: Campground Occupancy, 1984 and 1985	101
104.	Maidstone: Campground Occupancy, 1984 and 1985	101
105.	Maple Creek: Campground Occupancy, 1984 and 1985	102
106.	McLean: Campground Occupancy, 1984 and 1985	102
107.	Melfort: Campground Occupancy, 1984 and 1985	103
108.	Moosomin: Campground Occupancy, 1984 and 1985	103
109.	Nisbet: Campground Occupancy, 1984 and 1985	104
110.	Piprell Lake: Campground Occupancy, 1984 and 1985	104
111.	Roche Percee: Campground Occupancy, 1984 and 1985	105
112.	Picnic Grounds: Number of Vehicle Entries by Location, 1979-1985	107
113.	Historic Parks Visitation, 1980-1985	109

List of Figures

		Page
1.	Vehicle Entries, 1980-1985	11
2.	Type of Entry Permits Issued, 1980-1985	12
3.	Type of Camping Equipment (Percent) 1980-1985	17
4.	Total Golf Tickets Issued by Location, 1979-1985	19
5.	Number of Golf Rounds by Location, 1984 and 1985	20
6.	Number of Downhill Skiers by Location, 1979/80-1984/85	22
7.	Type of Daily Ski Permits (4 Ski Areas) 1979/80- 1984/85	25
8.	Park Programs Participation by Type; Recreation, Interpretive and Aquatics, 1981-1985	26
9.	Number of Participants; Recreation, Interpretive and Aquatics Programs, 1980-1985	27
10.	Interpretive Participation - Percentage by Group, 1980-1985	28
11.	Aquatics Public Education Program Participation, 1981-1985	29
12.	Small Craft Program Participation, 1982-1985	29
13.	Number of Cottage Leases in Provincial Parks, 1980-1985	30
14.	Number of Commercial Leases, 1980/81-1985/86	31
15.	Recreation Programs Participation, 1980-1985	56
16.	Total Interpretive Participation, 1980-1985 (School Groups, General Public and Nature Centre Visitation)	57
17.	Aquatics - Recreation Participation, 1981-1985	60
18.	Instructional Swimming Participation, 1980-1985	61
19.	Historic Parks Visitation by Visitor Classification, 1981-1985	109

INTRODUCTION

1985 was 'Heritage Year' in Saskatchewan marking the 100th anniversary of the North West Rebellion. Provincial Historic Parks were promoted featuring facility upgrading, new brochures and special heritage events.

1985 was also the 25th anniversary of Saskatchewan's Regional Parks system and the first year visitation data was collected from a sample of the 101 Regional Parks in the province.

Other park promotions undertaken during the 1985 summer season included the following:

- a 'Park Passport' program whereby park visitors were provided with 'passport' booklets which were stamped at each park visited for eligibility for prizes;
- a very successful media/advertising campaign promoting the Moose Jaw Wild Animal Park;
- 'Canada Day' celebration programs and events offered at 15 Provincial Parks; and
- 'Parks Week' officially declared July 21-27, promoted to create an awareness of the programs, facilities and specific natural, cultural and historic features of the provincial parks system.

Saskatchewan continued to promote private sector investment for development and/or operation of park facilities. The number of summer season commercial leases within the parks increased 40% over 1984.

Three camping programs initiated in 1983 were continued in 1985. Nine seasonal campsites were allocated in Saskatchewan Landing Provincial Park; 16 campgrounds were added to the self-registration program; and the time period for the reserve-a-site program was reduced to a 52-day peak season (June 28 through Aug. 18) from the 110-day reservation period the previous 2 years.

Overall, summer season visitation to our provincial park land areas declined in 1985 (3% decrease from 1984 levels in provincial parks total visitation) which can be attributed to very poor weather, particularly in June and August. Notable increases in visitation occured at The Battleford's Provincial Park (+36%); at the Moose Jaw Wild Animal Park (+39% attributed to the promotion campaign); and at the Historic Parks (+21% attributed to Heritage Year events). Several of the northern campgrounds continued to experience increased use, while use of the Trans-Canada Highway campgrounds continued to decline.

This report presents the information collected in the field by Operations staff in a format approved by Park Services and Parks Branches.

Some of the problems present in past statistical reports involving campers 'average length of stay' have been minimized this year through a permit analysis incorporating renewal information when campers decide to extend their visit.

There are problems inherent to data regarding self-registration campgrounds. In a self-registration campground the onus is on the camper to register his party from a self-serve permit station. Sporadic checks are made by park staff and campers who have not registered are asked to do so. Some campers are inevitably missed in the checks and others plainly ignore the request to register. The persistence of the park staff in obtaining compliance from campers to register has a great deal to do with the accuracy of statistics from these 37 campgrounds. Program evaluation studies generally indicate a high level of compliance.

Readers should also exercise caution when interpreting the vehicle entry statistics. Saskatchewan's data is based on monthly field reports of traffic counter readings, or estimates of vehicle entries. The counts are adjusted for two-way traffic only. There are no adjustments for non-recreational traffic (cottagers, staff, delivery, R.C.M.P., etc.); through traffic or re-entering traffic.

GLOSSARY OF TERMS

Daily Entry Permit:

Permit issued upon payment to allow vehicle entry to provincial parks and recreation sites on a daily basis.

Annual Entry Permit:

Permit issued upon payment to allow vehicle entry to Saskatchewan provincial parks and provincially operated recreation sites on an annual basis.

Senior Citizen's Fee Pass:

Courtesy permit issued to allow a vehicle which contains a senior citizen free daily access to provincially operated provincial parks and recreation sites.

One-Hour Free Pass:

Courtesy permit issued to a driver of a vehicle which is used to deliver goods or services to a provincial park or used to transport persons to and from institutional camps, use areas or recreation programs within a provincial park or recreation site. Such a permit does not allow use of park facilities.

Camper Day/Night (one):

One camper staying for one day (derived from permits - number of people X number of nights).

Campsite Occupied (one) (Camping Permit Days):

One campsite occupied for one night (derived from permits - number of nights camping permit valid for, i.e. number of nights campsite occupied).

Average Length of Stay:

$$\frac{\text{Number of Camper-Days}}{\text{Number of Campers}}$$

Average Size of Camper Group:

$$\frac{\text{Number of Campers}}{\text{Number of Permits}}$$

Skier Days:

Number of skiers X number of days.

Camp Kitchen:

A roofed, open-sided structure, equipped with facilities for cooking.

Picnic Shelter:

A roofed, open-sided structure not equipped with facilities for cooking, but usually equipped with picnic tables.

Type of Rental Accommodations:

Townhouse/Lodge	- Attached condominium style units, as deluxe with fireplace, 2 bedrooms.
Non-Modern	- Kitchenette unit with stove and refrigerator, no water or sewer hook-up, basic furniture with electricity.
Modern	- As non-modern with water and sewer hook-up.
Deluxe	- Cedar log cabins, as modern, usually with carpeting and upgraded furniture.
Holiday	- Single room cabin with kitchenette unit, electricity and water, and a pull-out chesterbed.

NOTE: All cabins contain basics of linens, dishes, cutlery, pots and pans, garbage cans, broom and dust pan.

5-YEAR COMPARISON: RATES AND FEES

Park Entrance Fees*

	Daily	Annual	Senior Citizen	One-Hour & Pass-Through
1985	$4.00	$15.00	no charge	no charge
1984	4.00	15.00	no charge	no charge
1983	4.00	15.00	no charge	no charge
1982	3.00	10.00	no charge	no charge
1981	3.00	10.00	no charge	no charge

* per vehicle

Camping Permit Fees*

	Electrified	Non-Electrified	Overflow	Group Camping Registration	Group Camping Camping Unit Per Night
1985	$7.00	$6.00	$5.00	$10.00	$4.00
1984	7.00	6.00	5.00	10.00	4.00
1983	7.00	6.00	5.00	10.00	4.00
1982	6.00	5.00	4.00	10.00	4.00
1981	6.00	5.00	4.00	10.00	4.00

* per night
1983 Reservation Fee - $3.00; Seasonal Campsite - $250.00
1984 Reservation Fee - $3.00; Seasonal Campsite - $250.00
1985 Reservation Fee - $3.00; Seasonal Campsite - $250.00
1984 No Show Fee - $10.00 (Reservation)
1985 No Show Fee - $10.00 (Reservation)

Golf Fees

	9-Hole		Daily		Student		Seasonal Adult		Senior C.		Family	
	1	2	1	2	1	2	1	2	1	2	1	2
1985	$4.50	$3.50	$7.50	$5.50	$65	$45	$110	$80	$65	$45	$300	$215
1984	4.50	3.50	7.50	5.50	65	45	110	80	65	45	300	215
1983	4.50	3.50	7.50	5.50	65	45	110	80	65	45	300	215
1982	4.00	3.00	7.00	5.00	60	40	100	70	60	40	275	190
1981	4.00	3.00	7.00	5.00	60	40	100	70	60	40	275	190

1 = Valley Centre, Duck Mountain, Moose Mountain, The Battlefords
2 = Cypress Hills and Greenwater

ALPINE SKI FEES

Whitetrack, Cypress Hills, Mount Blackstrap

	Children			Students			Adults		
	*Rope Tow Daily	All Tow Daily	All Tow Seasonal	*Rope Tow Daily	All Tow Daily	All Tow Seasonal	*All Tow Wed & Fril/2	All Tow Daily	All Tow Seasonal
1984/85	-	$2.00	$40.00	-	$5.00	$75.00	$5.00	$7.00	$100.00
1983/84	-	2.00	40.00	-	5.00	75.00	5.00	7.00	100.00
1982/83	$1.25	2.50	30.00	$2.00	4.00	50.00	4.00	6.00	90.00
1981/82	1.25	2.50	30.00	2.00	4.00	50.00	4.00	6.00	90.00
1980/81	1.25	2.50	30.00	2.00	4.00	50.00	4.00	6.00	90.00

* does not apply to Cypress Hills Provincial Park

Recreation Program Fees

	1985	1984	1983	1982	1981
1. Instructional Swimming:					
- Red Cross & Royal Life (week)	$5.00	$5.00	$5.00	$5.00	$5.00
2. Small Craft Programs:					
- canoeing, sailing, rowing, power boats	$4.00	$4.00	$4.00	$4.00	$4.00
3. Practice Time:					
- canoe time	$1.00/hr	$1.00/hr	$1.00/hr	$1.00/hr	$1.00/hr
- sailboat	$3.00/hr	$3.00/hr	$3.00/hr	$3.00/hr	$3.00/hr

Swimming Pool Admission

	1985	1984	1983	1982	1981
Child (12 years & under):					
- Cypress Hills	$ .25	$ .25	$ .25	$ .25	$ .25
- Buffalo Pound	free	free	free	free	free
Student	$ .50	$ .50	$ .50	$ .50	$ .50
Adult	$1.00	$1.00	$1.00	$1.00	$1.00

Accommodation Fees - 1985/86

High Season - June 20 - Labour Day inclusive
- December 16 - January 5 inclusive

Shoulder Season - remainder of the year

Deposit - one night's rental
Check-in Time - 4:00 p.m.
Check-out Time - 12:00 noon

	Shoulder Season		High Season
	Weekend Friday-Saturday	Weekday Sunday-Thursday	Each Night
1. Duck Mountain Provincial Park			
Deluxe Modern Cabins			
1 bedroom, 2 persons	$37.00	$28.00	$37.00
2 bedroom, 4 persons	$46.00	$34.00	$46.00
Light Housekeeping Cabins (modern)			
1 bedroom, 2 persons	$25.00	$20.00	$25.00
2 bedroom, 4 persons	$36.00	$26.00	$36.00
Light Housekeeping Cabins (non-modern)			
1 bedroom, 2 persons	$18.00	$14.00	$18.00
2 bedroom, 4 persons	$23.00	$17.00	$23.00
Deluxe Lodges			
2 bedroom, 4 persons	$60.00	$47.00	$60.00
Holiday Cottage			
2 persons	$22.00	$16.00	$22.00
All Accommodation			
Each additional person over 12 yrs .	$ 5.00	$ 4.00	$ 5.00
Rollaways	free	free	free
12 and under	free	free	free

	Shoulder Season		High Season
	Weekend Friday-Saturday	Weekday Sunday-Thursday	Each Night
2. Greenwater Provincial Park			
Deluxe Modern Cabins			
1 bedroom, 2 persons	$37.00	$28.00	$37.00
2 bedroom, 4 persons	$46.00	$34.00	$46.00
Light Housekeeping Cabins (modern)			
1 bedroom, 2 persons	$25.00	$20.00	$25.00
2 bedroom, 4 persons	$36.00	$26.00	$36.00
Light Housekeeping Cabins (non-modern)			
1 bedroom, 2 persons	$18.00	$14.00	$18.00
2 bedroom, 4 persons	$23.00	$17.00	$23.00
Log Cabins			
3 bedroom, 6 persons	$65.00	$51.00	$65.00
2 bedroom, 4 persons	$56.00	$42.00	$56.00
All Accommodation			
Each additional person over 12 yrs .	$ 5.00	$ 4.00	$ 5.00
Rollaways	free	free	free
12 and under	free	free	free
3. Cypress Hills Provincial Park			
Deluxe Modern Cabins			
1 bedroom, 2 persons	$37.00	$28.00	$37.00
2 bedroom, 4 persons	$46.00	$34.00	$46.00
Light Housekeeping Cabins (modern)			
1 bedroom, 2 persons	$25.00	$20.00	$25.00
2 bedroom, 4 persons	$36.00	$26.00	$36.00
Light Housekeeping Cabins (non-modern)			
1 bedroom, 2 persons	$18.00	$14.00	$18.00
2 bedroom, 4 persons	$23.00	$17.00	$23.00
Deluxe Lodges			
2 bedroom, 4 persons	$60.00	$47.00	$60.00
All Accommodation			
Each additional person over 12 yrs .	$ 5.00	$ 4.00	$ 5.00
Rollaways	free	free	free
12 and under	free	free	free

	Shoulder Season		High Season
	Weekend Friday-Saturday	Weekday Sunday-Thursday	Each Night
4. Moose Mountain Provincial Park			
Deluxe Modern Cabins			
1 bedroom, 2 persons	$37.00	$28.00	$37.00
2 bedroom, 4 persons	$46.00	$34.00	$46.00
Light Housekeeping Cabins (modern)			
1 bedroom, 2 persons	$25.00	$20.00	$25.00
2 bedroom, 4 persons	$36.00	$26.00	$36.00
Light Housekeeping Cabins (non-modern)			
1 bedroom, 2 persons	$18.00	$14.00	$18.00
2 bedroom, 4 persons	$23.00	$17.00	$23.00
Motel			
1 double bed, single	$18.00	$14.00	$18.00
1 double bed, double	$21.00	$16.00	$21.00
2 double beds, single	$22.00	$16.00	$22.00
2 double beds, 2 persons	$25.00	$20.00	$25.00
Light Housekeeping Units			
Single Occupancy	$28.00	$21.00	$28.00
Double Occupancy	$32.00	$24.00	$32.00
All Accommodation			
Each additional person over 12 yrs .	$ 5.00	$ 4.00	$ 5.00
Rollaways	free	free	free
12 and under	free	free	free

1.A) Park Entry Trend Summaries

Figure 1: Vehicle Entries 1980-1985

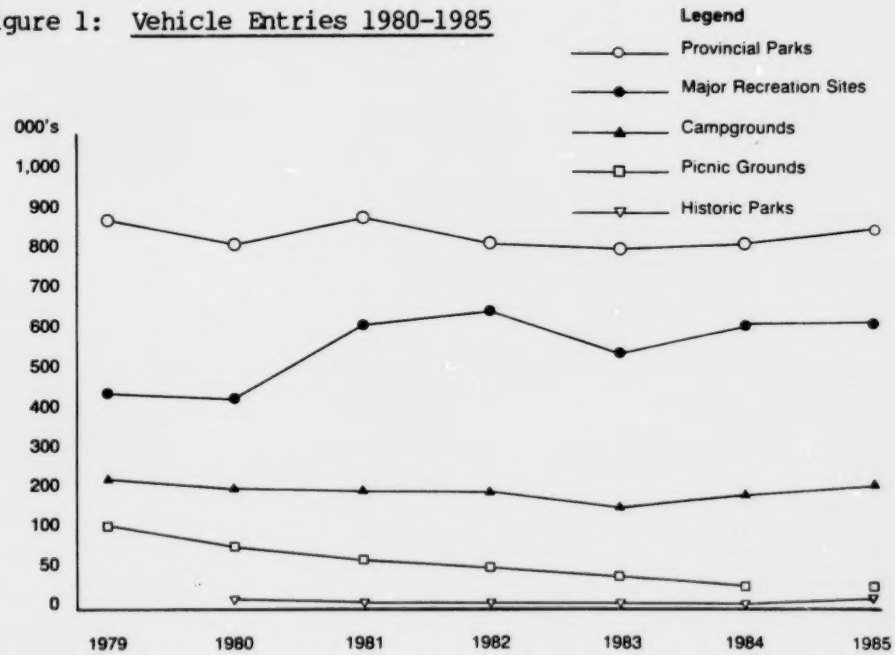

Table 1: Number of Vehicle Entries by Category, 1980-1985

Location	1980		1981		1982		1983		1984		1985	
Provincial Parks	822,314	(16)	894,951	(17)	819,188	(17)	807,887	(17)	823,362[a]	(17)	798,802	(17)
Major Recreation Sites	440,499	(23)	612,690	(25)	653,267	(23)	539,224	(27)	539,853[b]	(29)	309,614	(21)
Campgrounds	200,520	(22)	195,251	(18)	191,395	(21)	159,182	(24)	185,769	(28)	76,315	(11)
Picnic Grounds	76,660	(10)	60,222	(7)	50,518	(10)	40,224	(10)	27,167	(6)	57,165	(9)
Historic Parks	11,299	(4)	8,539	(4)	9,326	(3)	9,441	(3)	9,593	(4)	13,796	(3)
Regional Parks	-		-		-		-		-		222,344	(10)
	1,551,292	(75)	1,771,653	(71)	1,723,694	(74)	1,555,958	(81)	1,585,744[c]	(84)	1,478,036	(71)

( ) = number of locations traffic counters placed

a = 1984 Provincial park figure adjusted due to error in traffic counter reading
b = 1984 Major recreation site figure adjusted due to error in traffic counter reading
c = 1984 Total adjusted due to above adjustments

Source: Traffic counters - traffic count record sheets submitted monthly by field staff

Figure 2: Type of Entry Permits Issued 1980-1985

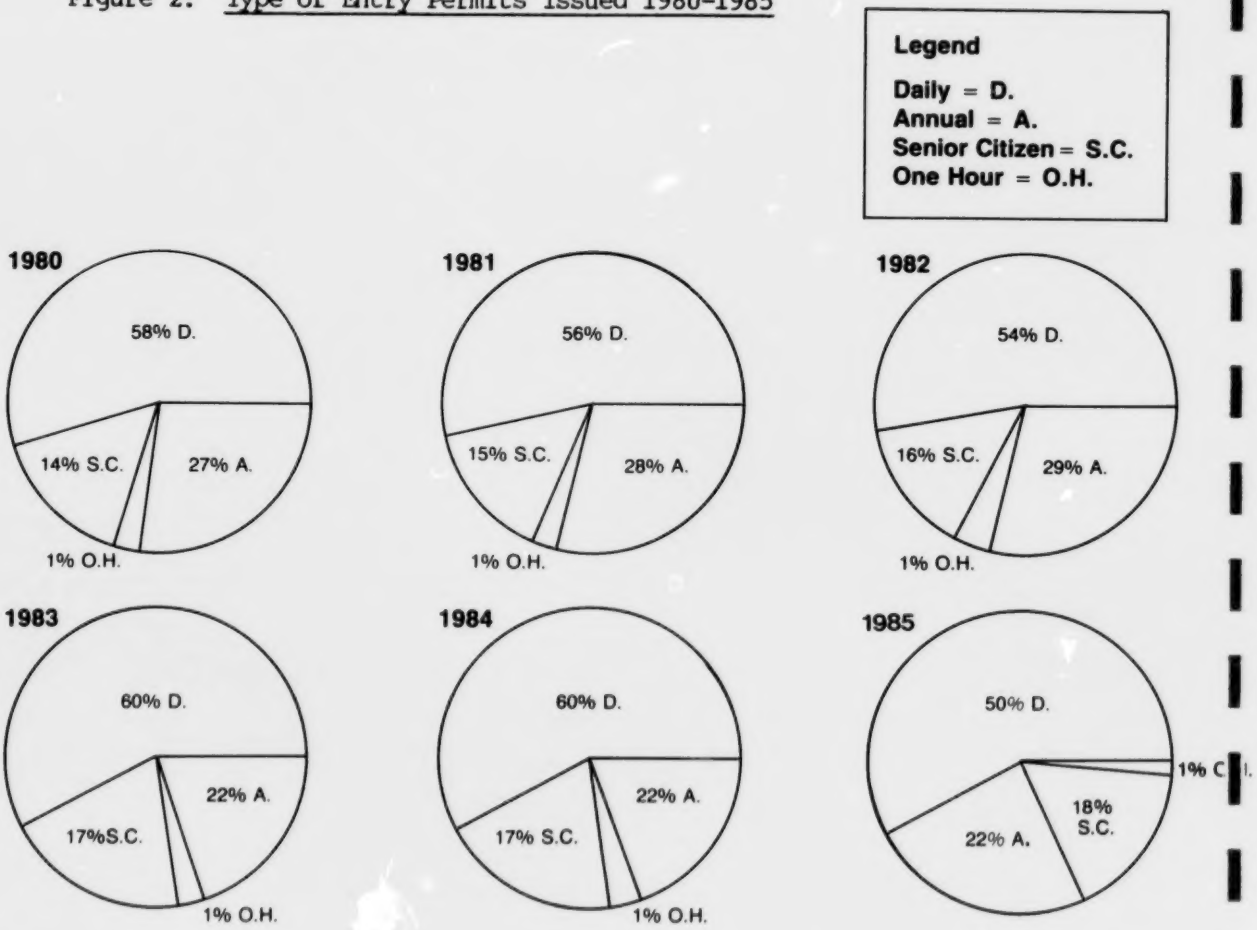

Table 2: Number of Entry Permits Issued by Type, 1980-1985

Type	1980	1981	1982	1983	1984	1985
Daily	95,295	98,568	92,061	100,603	99,569	86,470
Annual	45,210	48,456	49,689	36,200	35,849	33,168
Senior Citizen	22,425	25,578	26,454	29,201	28,648	27,092
One Hour	1,531	2,051	1,520	1,506	1,375	816
Total	164,461	174,653	169,724	167,510	165,441	147,546

Source: Revenue Section, Admin Branch for daily and annual, park summer contacts for senior citizen and one-hour.

1.B) Camping Trend Summary

Table 3: Number of Camping Permits, Permit-Days, Camper-Days, Average Length of Stay, Average Size of Camper-Group; 1980-1985 (all sites where fees are charged)*

Total Number of	1980	1981	1982	1983	1984	1985
Permits Issued	161,000	158,596	149,118	150,979	148,315	136,238
Permit-Days	272,949	255,937	259,103	284,496	278,271	263,375
Camper-Days	1,016,536	952,265	932,869	951,390	1,001,750	937,059
Average Length of Stay	1.7	1.6	1.7	2.3	2.0	2.8
Average Group Size	3.5	3.5	3.5	3.5	3.4	3.3

Table 4: Percent Change: Camping Permits Issued, Permit-Days and Camper-Days; 1980-1985

	Percent Change					
Total Percent of	1980	1981	1982	1983	1984	1985
Permits Issued	+0.5	-1.3	-6.0	+1.3	-1.8	-8.1
Permit-Days	+0.3	-6.2	+1.2	+9.8	-2.2	-5.4
Camper-Days	+1.2	-6.3	-2.0	+2.0	+5.3	-6.5

* Listing of locations where fees are charged is found in Appendix 1.

Table 5: Reserve-a-Site Comparisons, 1983-1985

Location	Number of Permits			Number of Permit-Days			Number of Campers			Number of Camper-Days		
	1983	1984	1985*	1983	1984	1985*	1983	1984	1985*	1983	1984	1985*
Provincial Parks	3,443	5,549	3,884	13,953	23,338	19,118	12,935	21,252	14,595	53,333	92,904	75,297
Recreation Sites	484	1,135	859	2,117	5,088	4,239	1,787	4,385	3,120	7,909	19,866	15,628
Total	3,927	6,684	4,743	16,070	28,426	23,357	14,722	25,637	17,715	61,242	112,770	90,925
Percent Change	-	70%	-29%	-	77%	-18%	-	74%	-30%	-	84%	-19%
Number of Locations	7	9	9	7	9	9	7	9	9	7	9	9

* 1985 reserve-a-site program was offered for the peak season only ie. a 52-day period; reduction from 110-day season in 1983 and 1984.

Table 6: Self-Registration Comparisons, 1983-1985

Location	Number of Permits			Number of Permit-Days			Number of Campers			Number of Camper-Days		
	1983	1984	1985	1983	1984	1985	1983	1984	1985	1983	1984	1985
Provincial Parks	1,305	1,223	6,903	2,895	2,635	12,657	4,304	3,470	19,261	9,415	9,941	44,756
Recreation Sites	1,731	8,658	9,053	2,744	15,489	16,838	5,794	23,209	24,022	8,641	51,732	57,398
Campgrounds	913	2,930	3,536	1,619	4,609	5,283	2,873	7,722	8,884	5,283	13,813	15,664
Total	3,949	12,811	19,492	7,258	22,733	34,778	12,971	34,401	52,167	23,339	75,486	117,818
Number of Locations	8	18	35	8	18	35	8	18	35	8	18	35

Source: Camping Permit Analysis

Table 7: Percent Occupancy: All Regular Campgrounds * (Provincial Totals), 1984 and 1985

	Percent Occupancy							
	Week-Day		Weekend		Holiday Weekend		Total	
Month	1984	1985	1984	1985	1984	1985	1984	1985
May	6.6	2.8	15.2	10.4	21.8	40.9	10.8	11.4
June	14.3	11.0	18.7	22.1	-	76.7	17.5	20.2
July	32.4	49.9	36.6	66.7	45.9	-	34.0	54.3
August	23.5	26.6	27.6	35.7	45.6	56.2	26.0	33.1
September	10.9	4.2	-	-	17.6	26.1	15.8	15.1
Total (110 days)	21.2	26.1	26.6	38.9	32.7	54.9	23.6	32.1

* All overflow and ground campgrounds excluded.

Table 8: Percent Occupancy: Provincial Park Campgrounds *, 1984 and 1985

	Percent Occupancy							
	Week-Day		Weekend		Holiday Weekend		Total	
Month	1984	1985	1984	1985	1984	1985	1984	1985
May	2.5	2.4	9.3	10.9	35.8	45.7	10.0	12.1
June	13.9	11.8	27.8	23.9	-	84.6	22.7	21.9
July	63.5	58.9	82.8	77.5	92.7	-	69.6	63.5
August	37.0	30.7	55.1	40.4	88.9	64.2	45.5	37.9
September	2.0	3.4	-	-	37.0	30.5	26.1	16.9
Total (110 days)	33.5	30.1	51.4	44.3	63.6	61.9	40.7	36.6

* Excludes all overflow and group campgrounds.

Source: Camping Permit Analysis

Table 9: Percent Occupancy: Recreation Site Campgrounds *, 1984 and 1985

	Percent Occupancy							
	Week-Day		Weekend		Holiday Weekend		Total	
Month	1984	1985	1984	1985	1984	1985	1984	1985
May	1.4	2.2	7.2	7.0	29.6	40.3	7.8	10.2
June	10.3	7.4	24.0	18.1	-	74.7	18.3	16.6
July	42.6	40.5	57.3	56.9	76.8	-	47.6	44.7
August	22.5	19.9	36.2	29.8	75.7	49.7	30.2	26.7
September	3.3	2.9	-	-	22.3	19.9	17.3	11.4
Total (110 days)	22.1	20.3	36.8	32.6	51.1	51.1	28.4	26.4

* Excludes overflow and group campgrounds.

Table 10: Percent Occupancy: Highway Campgrounds *, 1984 and 1985

	Percent Occupancy							
	Week-Day		Weekend		Holiday Weekend		Total	
Month	1984	1985	1984	1985	1984	1985	1984	1985
May	6.6	5.8	15.2	14.0	21.8	22.5	10.8	10.5
June	14.3	14.2	18.7	21.6	-	47.5	17.5	19.3
July	32.4	30.3	36.6	38.3	45.9	-	34.0	32.4
August	23.5	20.9	27.6	26.3	45.6	33.7	26.2	24.1
September	10.9	9.6	-	-	17.6	18.0	15.8	13.8
Total (110 days)	21.2	19.9	26.6	27.4	32.7	33.1	23.6	22.9

* Excludes overflow and ground campgrounds.

Source: Camping Permit Analysis

Table 11: Origin of Campers - All Camping Activity 1980-1985 (Percent)

Origin	1980	1981	1982	1983	1984	1985
Saskatchewan	74.5	75.8	75.5	N/A	73.4	72.0
Alberta	12.5	14.3	12.9	N/A	14.9	14.0
Manitoba	6.1	4.8	4.6	N/A	4.1	4.0
Other Canadian	4.7	3.3	4.8	N/A	4.3	6.0
U.S.A.	2.2	1.8	2.2	N/A	2.9	4.0
Other (including unknown)	-	-	-	N/A	0.4	-
Total	100.0	100.0	100.0	-	100.0	100.0

Figure 3: Type of Camping Equipment (Percent)

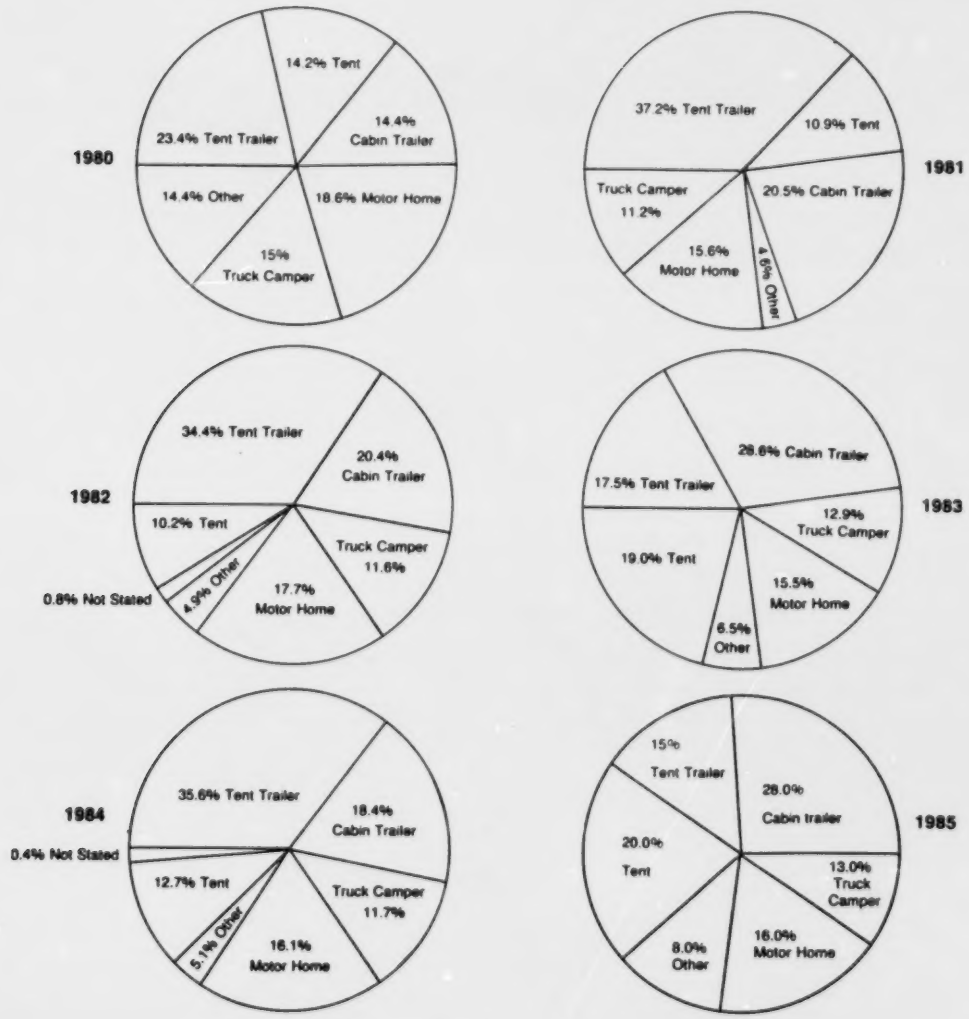

1.C) Fixed-Roof Accommodations

Table 12: Percent Occupancy: Fixed-Roof Accommodations, 1983, 1984 and 1985

Location	Percent Occupancy											
	Jan	Feb	Mar	Apr	May	June	July	Aug	Sept	Oct	Nov	Dec
Duck Mountain Prov Park												
- 1983	47	56	47	26	33	53	85	88	41	15	10	32
- 1984	39	66	31	18	37	64	93	87	32	21	17	34
- 1985	37	66	51	13	39	65	97	92	37	20	22	40
Moose Mountain Prov. Park												
- 1983	-	-	-	-	36	48	91	76	25	-	-	-
- 1984	-	-	-	-	20	63	89	82	81	-	-	-
- 1985	-	-	-	-	43	52	91	75	21	-	-	-
Cypress Hills Prov. Park												
- 1983	28	34	19	14	41	65	95	92	53	37	28	21
- 1984	24	19	21	22	28	62	94	89	51	31	20	29
- 1985	37	36	27	19	41	66	90	89	37	34	26	30
Greenwater Prov. Park												
- 1983	50	85	54	42	-	61	96	91	46	53	35	48
- 1984	58	74	-	33	39	66	96	92	45	42	30	66
- 1985	48	78	59	24	48	72	98	94	40	50	38	51

Source: Monthly reporting forms submitted by field staff.

1.D) Golfing Trend Summaries

Figure 4: Total Golf Tickets Issued by Location 1979-1985

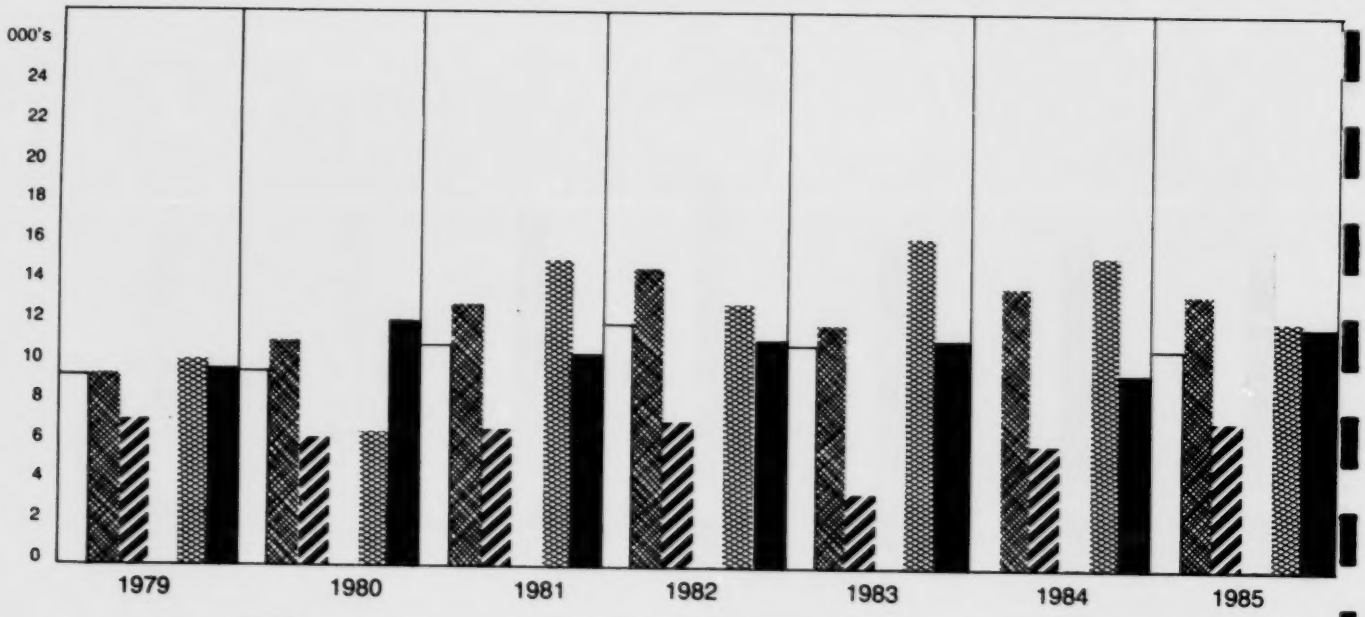

Legend	1979	1980	1981	1982	1983	1984	1985
Cypress Hills							10,075
Duck Mountain							13,842
Greenwater Lake							6,686
Moose Mountain							15,929
The Battlefords							17,124
Valley Centre	9,554	11,922	10,281	10,843	9,302	11,082	11,883

Figure 5: Number of Golfing Rounds by Location, 1984 and 1985

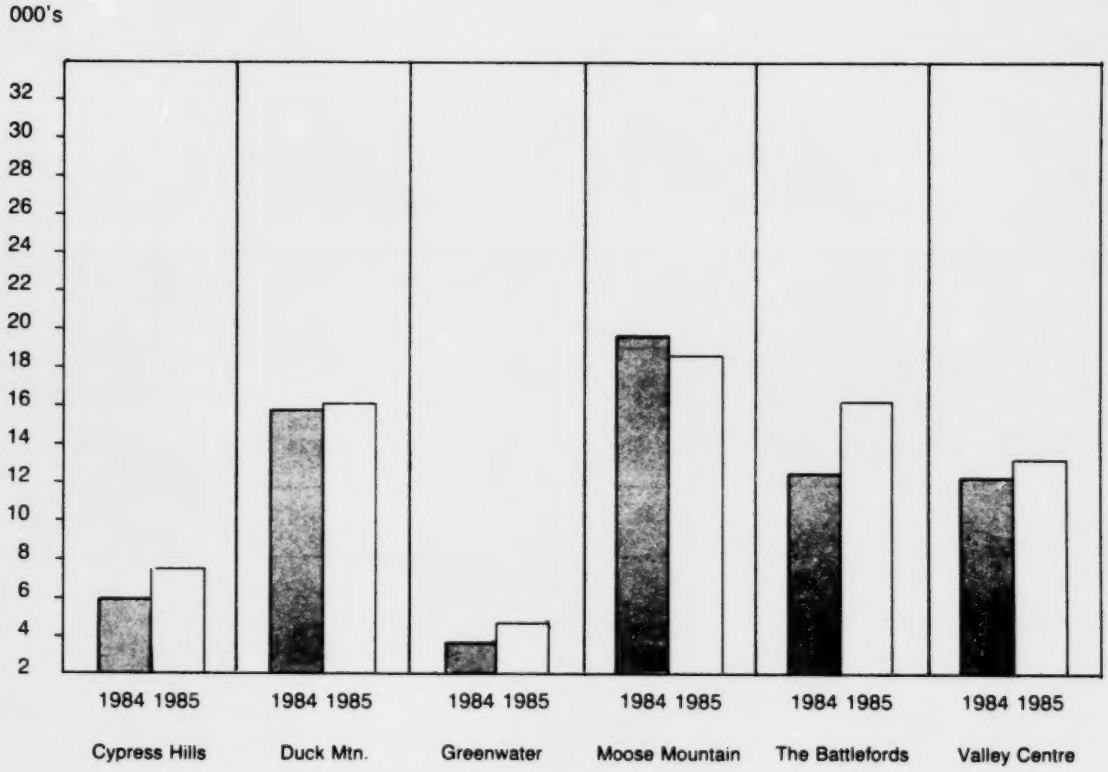

Table 13: Number and Type of Golf Tickets Issued by Location, 1980-1985

Location	1980	1981	1982	1983	1984	1985
Cypress Hills						
- 9-Hole	9,284	9,950	11,212	9,617	9,090	8,948
- Daily	191	1,003	746	1,064	932	1,051
- Seasonal	27	54	35	45	92	76
Sub-Total	9,502	11,007	11,993	10,726	10,114	10,075
Duck Mountain						
- 9-Hole	4,748	5,859	14,300	4,952	5,305	5,624
- Daily	6,347	6,384	10	6,547	7,374	7,983
- Seasonal	145	170	206	212	235	235
Sub Total	11,240	12,413	14,516	11,711	12,914	13,842
Greenwater						
- 9-Hole	5,856	5,926	6,628	3,441	5,530	5,186
- Daily	162	463	624	206	313	1,457
- Seasonal	8	29	31	29	30	43
Sub Total	6,026	6,418	7,283	3,676	5,876	6,686
Moose Mountain						
- 9-Hole	10,280	9,108	10,095	8,296	8,943	8,376
- Daily	7,272	8,537	8,746	7,415	7,104	7,119
- Seasonal	252	349	357	365	376	434
Sub-Total	17,804	17,994	19,198	16,076	16,423	15,929
The Battlefords						
- 9-Hole	9,344	9,130	8,272	8,750	8,965	9,861
- Daily	2,569	3,995	4,612	4,958	5,535	7,087
- Seasonal	59	91	85	19	111	176
Sub Total	11,972	13,216	12,969	13,727	14,611	17,124
Valley Centre						
- 9-Hole	11,050	9,234	9,775	8,110	9,601	10,036
- Daily	794	953	943	1,031	1,322	1,640
- Seasonal	78	94	125	161	159	207
Sub Total	11,922	10,281	10,843	9,302	11,082	11,883
Grand Total	68,466	71,329	76,802	65,218	71,017	75,539

Source: Reporting form submitted by field staff.

1.E) Downhill Skiing Trend Summary

Figure 6: Number of Downhill Skiers by Location 1979/80 - 1984/85

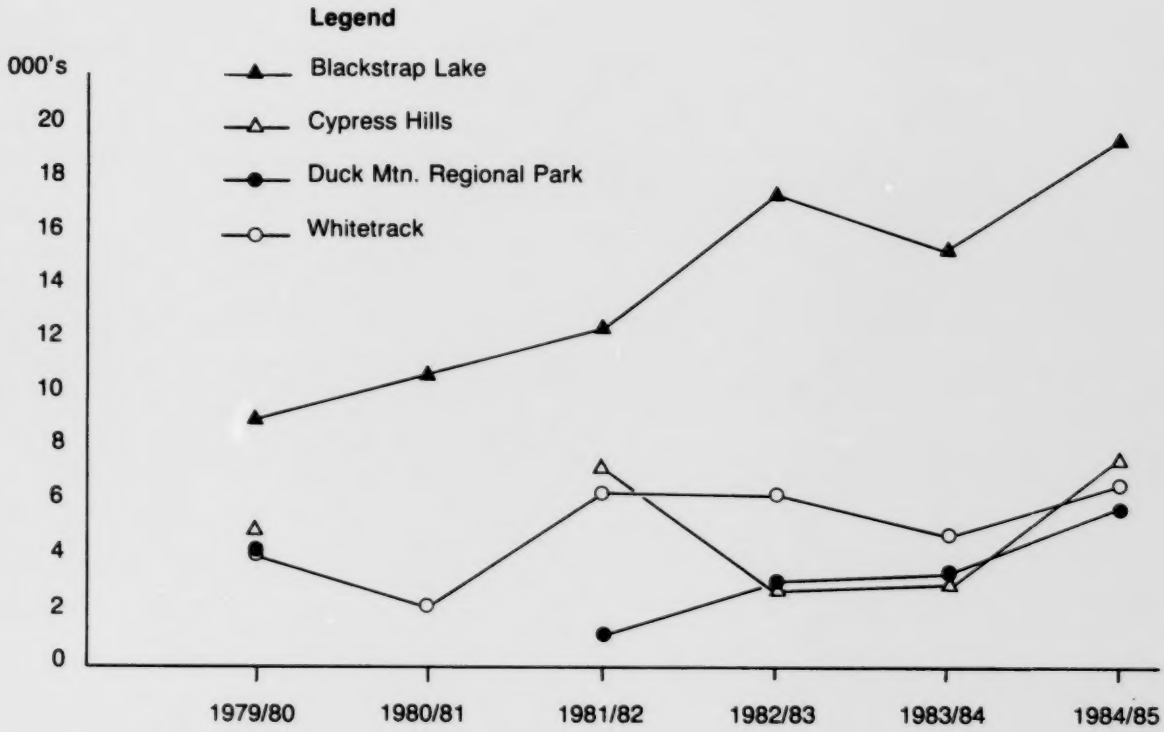

Source: Alpine Ski Reports

Table 14: Number of Skiers and Skier Days, 1979/80-1984/85

Ski Area	1979/80		1980/81		1981/82		1982/83		1983/84		1984/85	
	# of Skiers	# of Skier Days	# of Skiers	# of Skier Days	# of Skiers	# of Skier Days	# of Skiers	# of Skier Days	# of Skiers	# of Skier Days	# of Skiers	# of Skier Days
Blackstrap Lake	8,936	37	10,719	54	12,540	65	17,577	70	15,583	62	19,057	58
Cypress Hills P.P.	4,910	20	n/a*	n/a*	7,076	35	3,462	20	3,452	18	7,172	59
Duck Mountain Reg. Park	4,114	64	n/a*	n/a*	1,308	20	3,686	46	3,465	39	5,798	57
Whitetrack (Buffalo Pound P.P.)	4,014	43	2,060	31	5,343	63	6,279	71	4,746	57	6,125	51
GRAND TOTALS	22,005	164	12,779	85	26,267	183	31,004	207	27,246	176	38,152	225

* Due to poor snow conditions, Cypress Hills and Duck Mountain ski areas were not open in the 1980-81 season.

Source: Alpine Ski Reports

Table 15: Number of Daily and Annual Ski Permits and Number of Accidents by Location, 1979/80 - 1984/85

Ski Area	1979/80 Daily Permits	1979/80 Annual Permits	1979/80 # of Accidents	1980/81 Daily Permits	1980/81 Annual Permits	1980/81 # of Accidents	1981/82 Daily Permits	1981/82 Annual Permits	1981/82 # of Accidents	1982/83 Daily Permits	1982/83 Annual Permits	1982/83 # of Accidents	1983/84 Daily Permits	1983/84 Annual Permits	1983/84 # of Accidents	1984/85 Daily Permits	1984/85 Annual Permits	1984/85 # of Accidents
Blackstrap Lake	8,482	452	17	10,353	366	44	12,179	361	22	16,278	1,299	73	14,221	1,362	45	17,779	1,278	69
Cypress Hills	4,873	37	16	-	-	-	7,076	-	14	3,462	-	9	3,452	-	8	7,172	-	4
Duck Mountain	3,490	747	5	-	-	-	1,266	-	0	3,686	-	5	3,465	-	15	5,367	431	N/A
Whitetrack (Buffalo Pound)	3,525	489	22	1,963	97	12	4,835	580	19	5,771	508	19	4,348	398	5	5,505	620	10
TOTAL	20,370	2,025	70	12,316*	163*	56*	25,356	941	55	29,197	1,807	106	25,486	1,760	73	35,823	2,329	83

Figure 7: Type of Daily Ski Permits (4 Ski Areas)

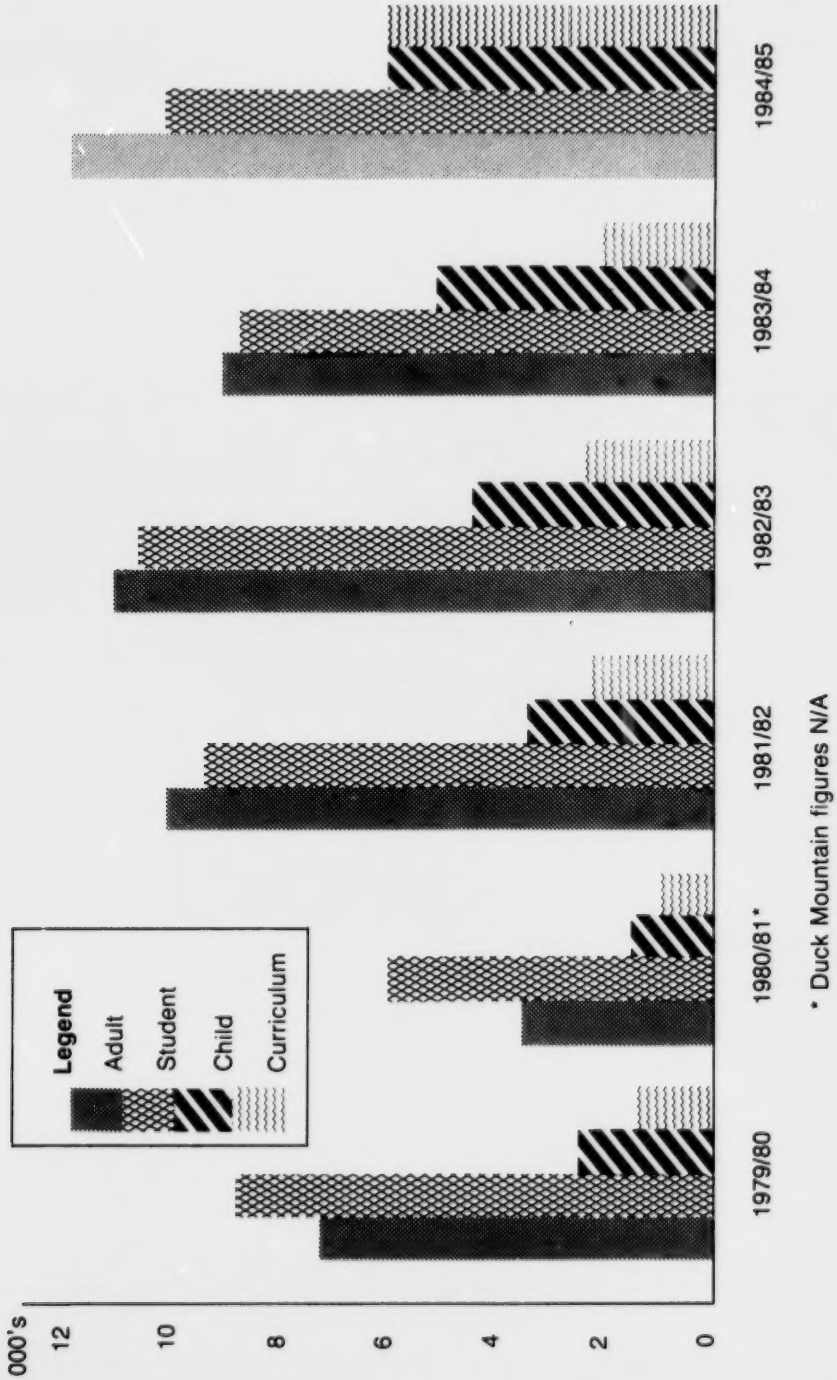

Source: Alpine Ski Report

1.F) Park Programs Participation

Figure 8: Park Programs Participation by Type; Recreation, Interpretive and Aquatics, 1981-1985

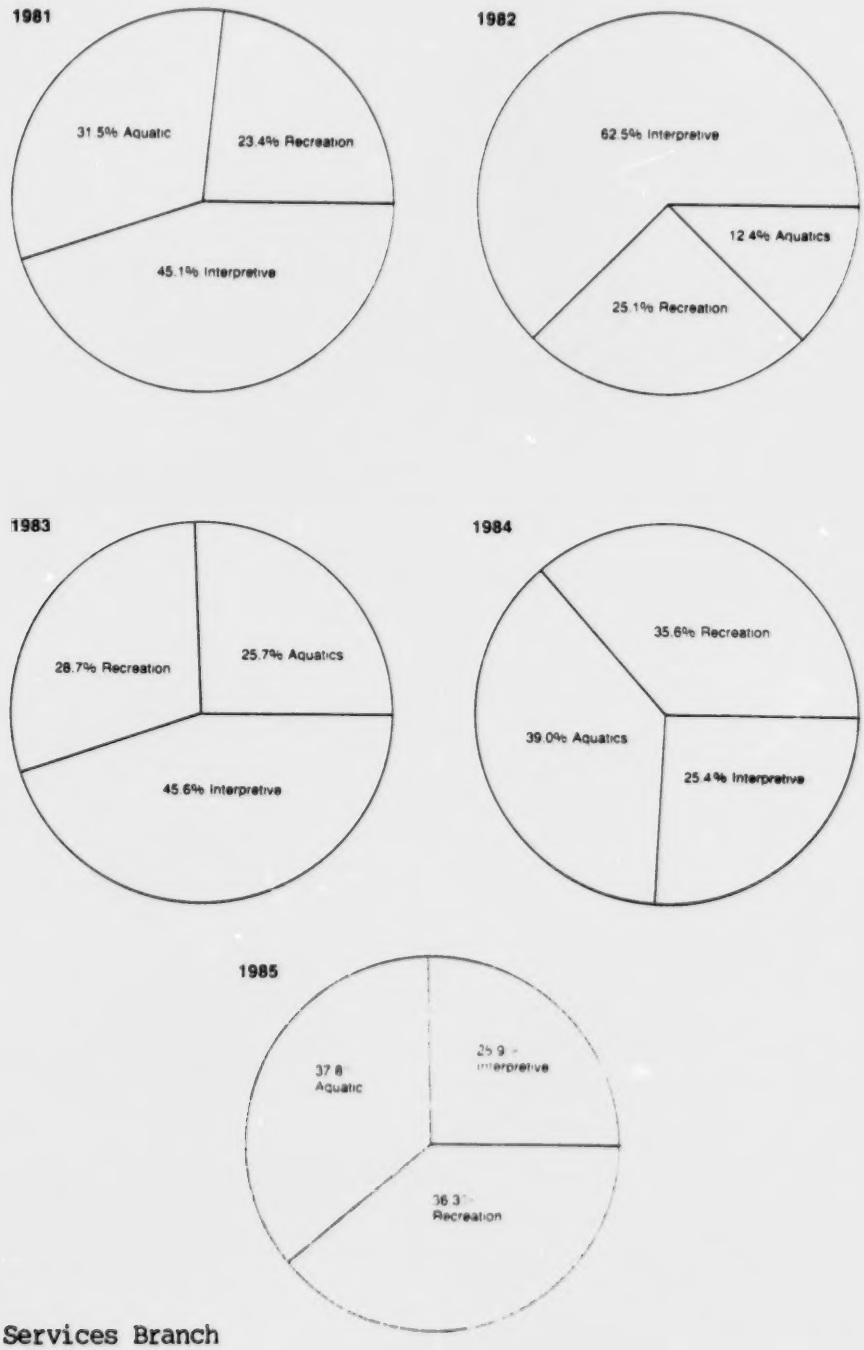

Source: Park Services Branch

Figure 9: Number of Participants; Recreation, Interpretive and Aquatics Programs, 1980-1985

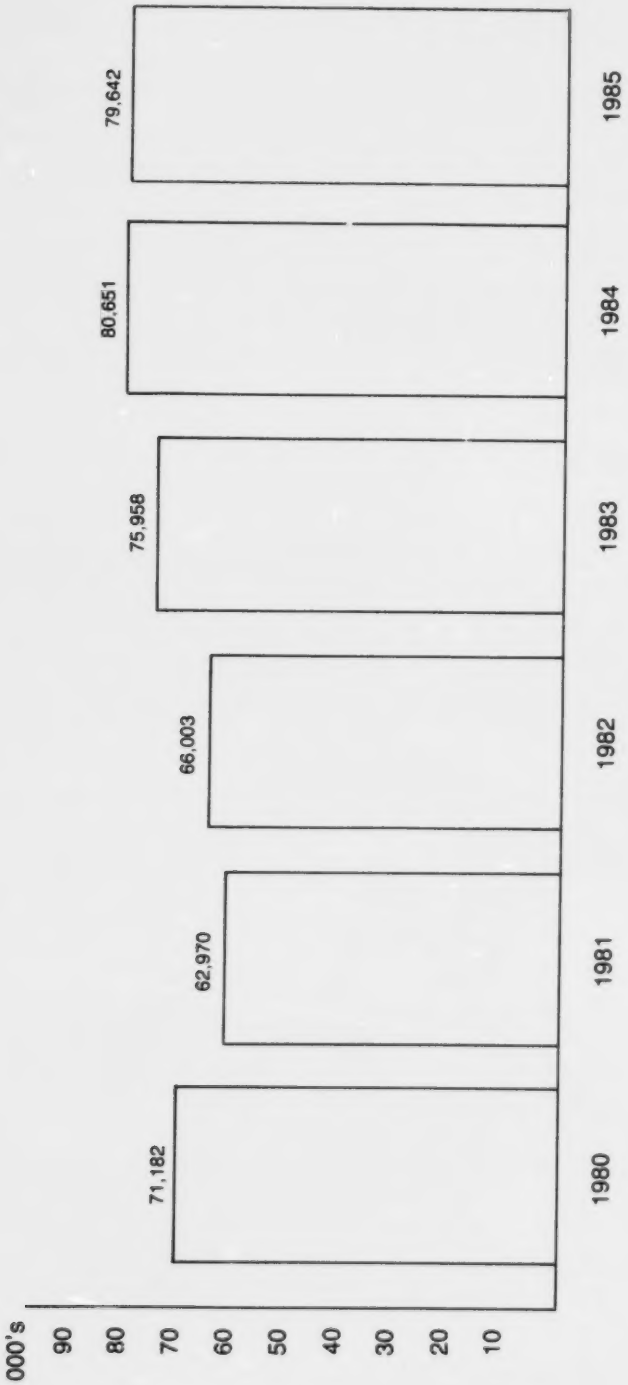

Source: Park Services Branch

Figure 10: Interpretive Participation - Percentage by Group 1980-1985

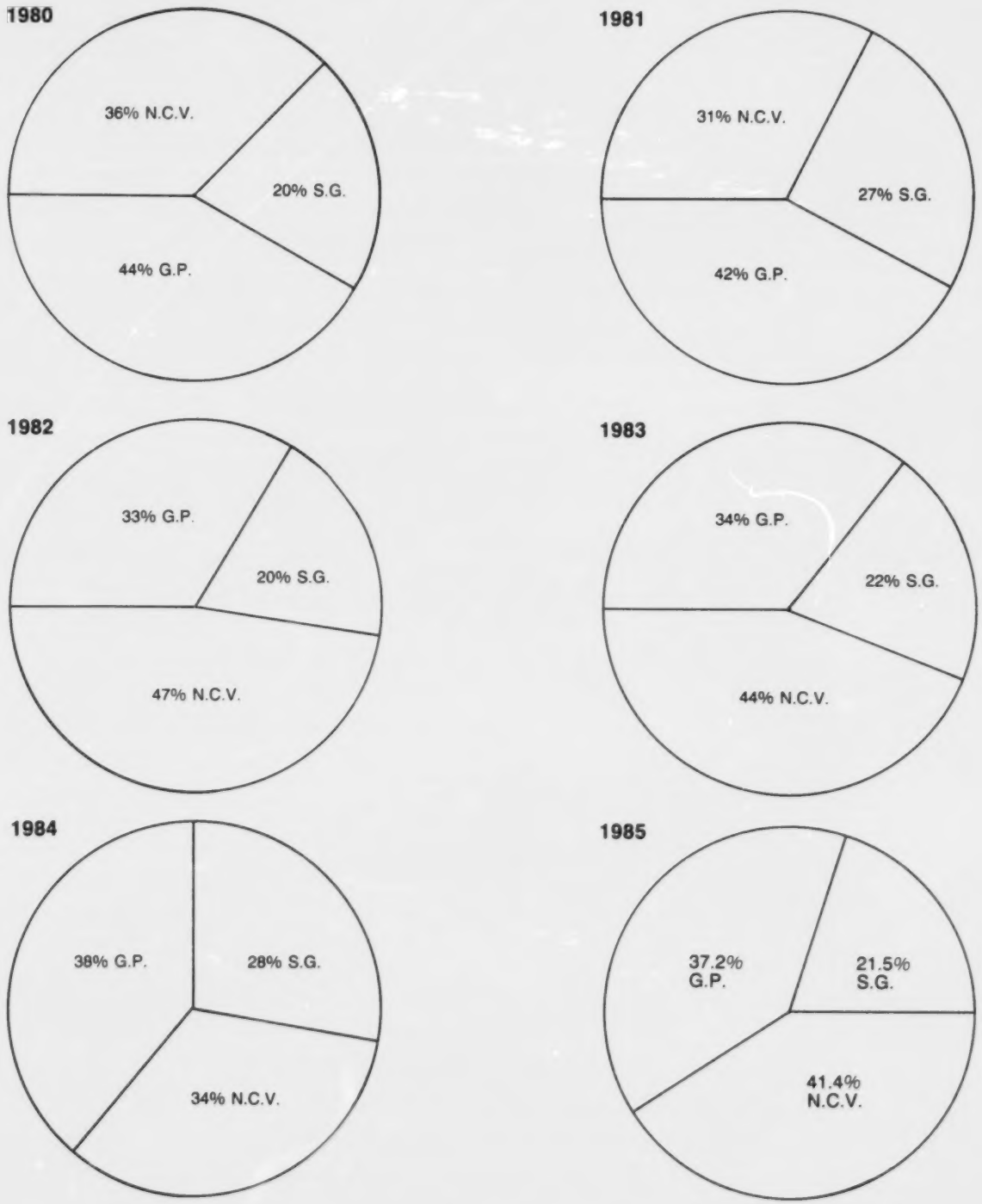

Source: Park Services Branch

S.G. - School Group
G.P. - General Public
N.C.V. - Nature Centre Visitations

Figure 11: Aquatics Public Education Program Participation, 1981-1985

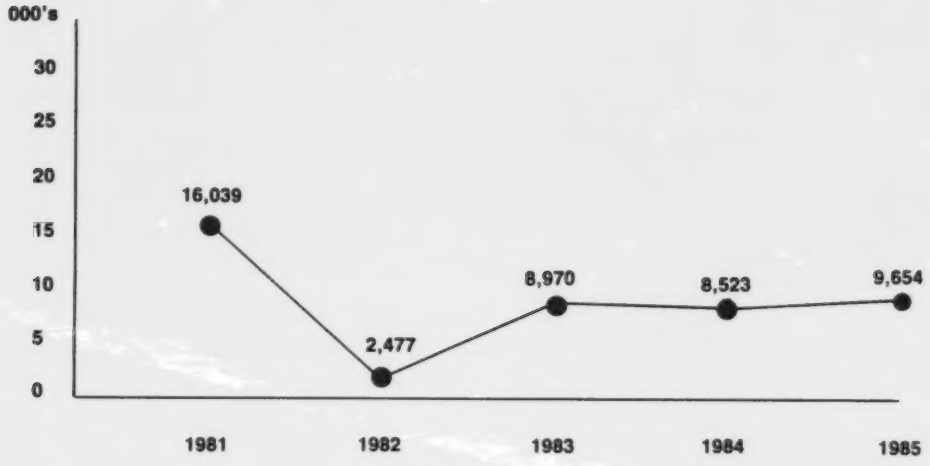

Figure 12: Small Craft Program Participation, 1982-1985 (Red Cross)

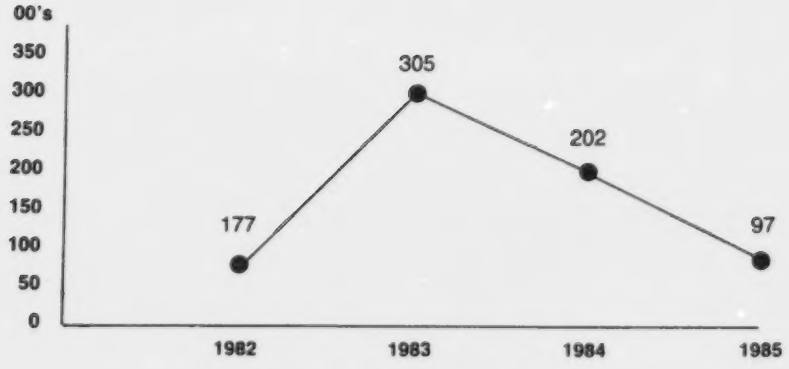

Source: Park Services Branch

1.G) Cottage and Commercial Leases Trend Summary

Figure 13: (1) Cottage Leases Provincial Parks - 6-Year Comparison, 1980-1985

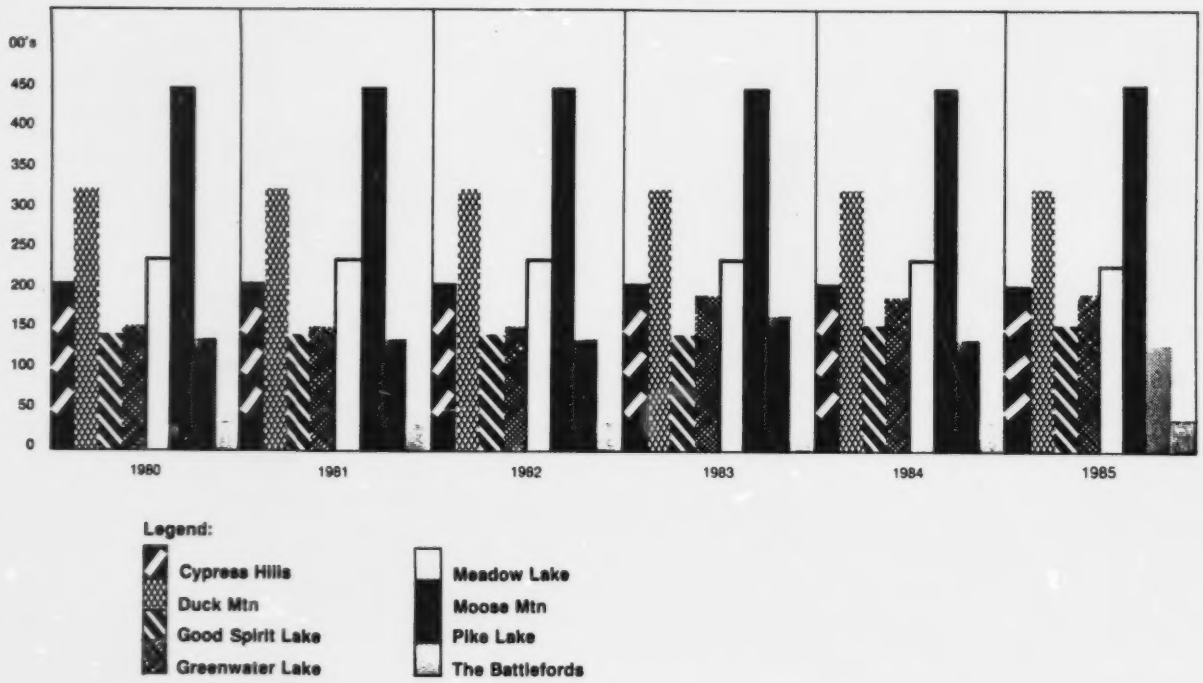

Table 6:

Provincial Parks	1980	1981	1982	1983	1984	1985
Cypress Hills	204	204	204	204	204	204
Duck Mountain	325	325	325	325	325	325
Good Spirit Lake	147	147	147	147	153	154
Greenwater	152	152	152	196	197	198
Meadow Lake	238	238	238	238	238	238
Moose Mountain	451	451	451	451	451	451
Pike Lake	138	138	138	138	138	138
The Battlefords	42	42	42	42	42	42
TOTAL	1,697	1,697	1,697	1,741	1,748	1,750

Source: Park Services Branch

Figure 14: Number of Commercial Leases, 1980/81-1985/86

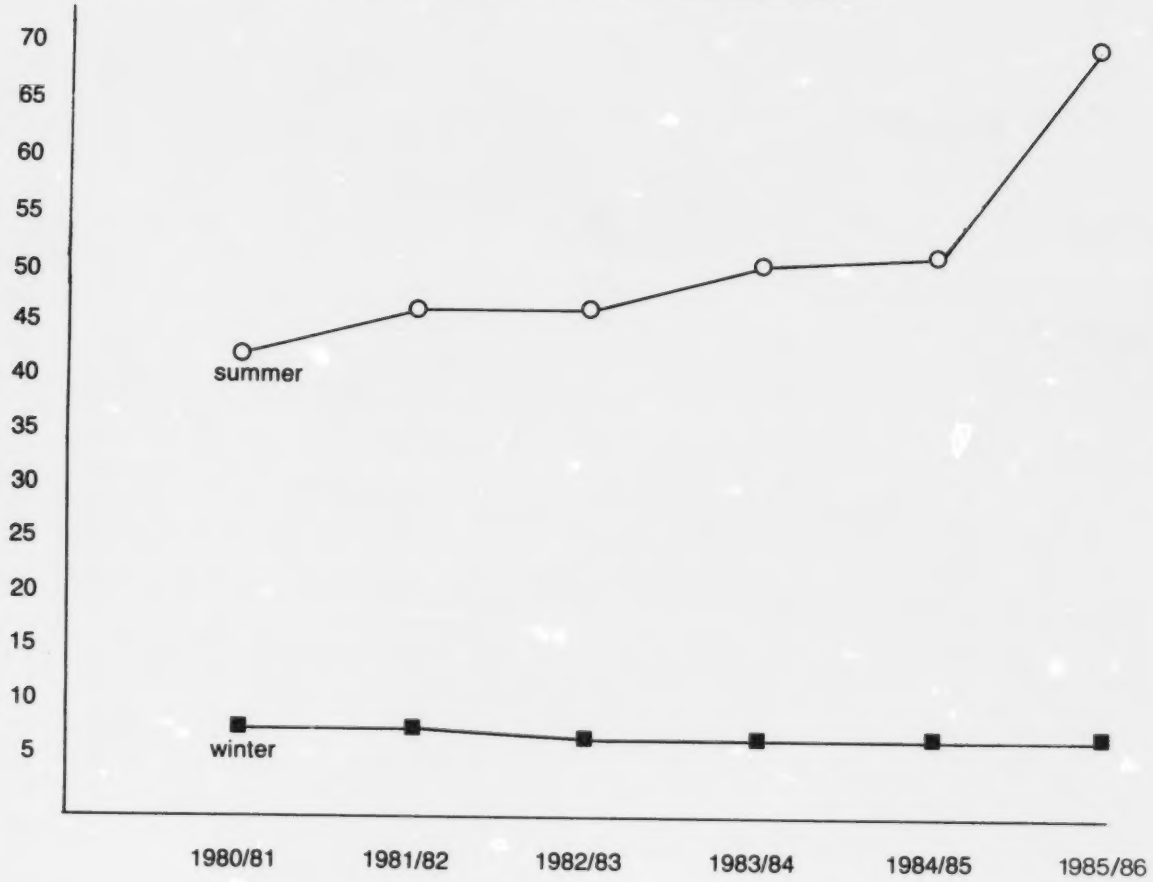

Table 17:

Season	1980/81	1981/82	1982/83	1983/84	1984/85	1985/86
Summer	43	47	47	52	53	74
Winter	8	8	7	7	7	6
Grand Total	51	55	54	59	60	80

Source: Park Services Branch

Table 18: Number of Commercial Leases by Location, 1985-86

Location	Summer	Winter
Blackstrap Recreation Site	2	2
Buffalo Pound Provincial Park	4	2
Candle Lake Recreation Site	2	-
Carroll's Cove Campground	1	-
Cypress Hills Provincial Park	7	2
Danielson Provincial Park	1	-
Douglas Provincial Park	1	-
Duck Mountain Provincial Park	6	-
Echo Valley Centre (Fort San)	2	-
Echo Valley Provincial Park	2	-
Elbow Harbour Recreation Site	2	-
Fort Carlton Historic Park	1	-
Good Spirit Lake Provincial Park	2	-
Greenwater Provincial Park	4	-
Katepwa Point Provincial Park	1	-
Lovering Lake Recreation Site	1	-
Meadow Lake Provincial Park	6	-
Moose Jaw Wild Animal Park	2	-
Moose Mountain Provincial Park	6	-
Murray Point Campground, Emma Lake Recreation Site	1	-
Nesslin Lake Recreation Site	1	-
Pike Lake Provincial Park	3	-
Rowan's Ravine Provincial Park	2	-
Saskatchewan Landing Provincial Park	5	-
Stanley Mission Historic Site	1	-
The Battlefords Provincial Park	6	-
Valley Centre Recreation Site	1	-
Zig Zag Bay, Delaronde Recreation Site	1	-
Total	74	6

Source: Park Services Branch

2. PROVINCIAL PARKS

2.A) Park Entry

Table 19: Provincial Parks, Number of Vehicle Entries, 1976-1985 (Victoria Day Weekend - Labor Day Weekend)

Location	1976	1977	1978	1979	1980	1981	1982	1983	1984	1985
Buffalo Pound	45,250	41,024	48,166	41,506	38,387	44,473**	40,973	33,139	37,285	29,192
Cypress Hills	60,375**	63,787	55,564	56,638	64,579	78,564	74,969	73,402	61,586	49,457
Danielson	14,567	29,425	32,402**	40,486	30,483	35,852	39,692	32,899	36,048	30,329
Douglas	12,343	10,868	12,004	12,400	18,685	23,625	23,906	21,217	22,531	21,455
Duck Mountain	98,347	92,215	96,075	115,929	89,198	72,698	85,122	101,272	81,332	80,881
Echo Valley	92,339	79,735	83,368	102,167	80,544	93,162	52,940	54,502	66,959	56,677
Good Spirit Lake	29,416	25,975	35,316	47,147	32,124	31,568	33,763	31,576	36,671	35,144
Greenwater	48,355	38,659	39,548	40,860	37,493	28,680	22,562	27,050	17,362	18,052
Katepwa Point	-	12,489	12,027	14,378	7,357	6,636	14,716	11,231	13,948	9,971
Lac La Ronge	-	-	-	-	-	-	5,060	19,179***	44,273	42,782
Meadow Lake	90,374	97,346	89,086	75,137	75,526	110,366	78,735*	75,535	79,154	83,223
Moose Mountain	168,747	157,390**	159,779	145,931*	160,857	150,091	143,681	130,857	146,771	139,600
Nipawin	17,732	5,686	15,980	12,023	11,898	34,935	17,562*	12,377	12,498	13,970
Pike Lake	59,148	46,088	56,506	41,157	44,513	47,105	42,239****	38,442	32,191	33,291
Rowan's Ravine	34,356	40,349	43,049	27,919	25,336	27,195	40,062	26,675	26,557	22,631
Saskatchewan Landing	41,243**	32,799	38,588	41,579	52,993	57,144	45,042	53,253	51,047	54,152
The Battlefords	55,162	59,500	63,943	69,890	52,341	52,857	58,164	65,281	57,149	77,995
TOTAL	867,754	833,335	881,401	885,147	822,314	894,951	819,188	807,887	823,362	798,802
Percent Change	+10.0	-3.9	+5.8	+0.4	-7.1	+8.8	-8.5	-1.4	+1.9	-2.9

* 1 less than previous year
** 1 more counter than previous year
*** 2 more counters than previous year
**** Figure adjusted due to error in traffic counter reading.

Source: Monthly traffic counter sheets submitted by field staff.

Table 20: Number and Type of Entry Permits Issued by Location, Provincial Parks, 1980-1985

Location	1980	1981	1982	1983	1984	1985
Buffalo Pound						
- Daily	6,563	7,297	6,692	7,726	6,654	5,418
- Annual	3,575	3,830	3,574	2,570	2,568	2,250
- Senior Citizen	1,715	1,583	1,494	1,561	2,080	1,309
- One-Hour	72	115	21	9	86	31
Sub Total	11,925	12,825	11,781	11,866	11,388	9,008
Cypress Hills						
- Daily	11,533	11,848	11,903	12,180	10,879	8,160
- Annual	3,121	3,766	4,163	2,997	2,847	2,268
- Senior Citizen	1,993	2,535	2,500	2,631	3,147	2,341
- One-Hour	220	400	150	345	200	-
Sub Total	16,867	18,549	18,716	18,153	17,073	12,769
Douglas Park						
- Daily	-	-	-	-	-	1,497
- Annual	-	-	-	-	-	557
- Senior Citizen	-	-	-	-	-	509
- One-Hour	-	-	-	-	-	8
Sub Total	-	-	-	-	-	2,571
Duck Mountain						
- Daily	7,006	7,054	6,470	7,649	7,743	6,027
- Annual	3,330	3,531	3,611	2,935	3,012	2,651
- Senior Citizen	3,357	2,715	3,582	4,884	4,212	3,519
- One-Hour	157	114	195	205	179	78
Sub Total	13,850	13,414	13,858	15,673	15,146	12,275

Location	1980	1981	1982	1983	1984	1985
Echo Valley						
- Daily	7,268	6,641	6,349	5,963	6,273	5,321
- Annual	3,630	3,567	3,756	2,498	2,501	2,193
- Senior Citizen	1,060	1,231	1,582	1,375	-	1,372
- One-Hour	82	127	79	11	-	30
Sub Total	12,040	11,566	11,766	9,847	8,774	8,916
Good Spirit Lake						
- Daily	4,899	4,696	4,321	5,016	5,407	3,947
- Annual	2,729	2,728	2,779	1,859	2,124	1,802
- Senior Citizen	1,671	1,521	1,747	1,678	1,900	1,787
- One-Hour	30	12	20	11	22	-
Sub Total	9,329	8,957	8,867	8,564	9,452	7,536
Greenwater						
- Daily	5,256	5,631	4,795	5,492	6,225	5,179
- Annual	2,695	3,119	3,211	2,366	2,416	2,381
- Senior Citizen	1,323	1,663	1,433	1,496	2,173	2,000
- One-Hour	67	111	116	6	36	74
Sub Total	9,341	10,524	9,555	9,360	10,850	9,634
Meadow Lake						
- Daily	7,233	8,006	7,803	8,664	8,938	9,132
- Annual	4,606	5,064	5,098	3,720	3,756	3,431
- Senior Citizen	1,112	2,494	1,532	2,680	1,874	2,715
- One-Hour	25	2	13	102	43	9
Sub Total	12,976	15,566	14,446	15,166	14,611	15,287
Moose Mountain						
- Daily	12,563	11,057	11,453	11,745	10,928	9,853
- Annual	7,164	6,970	7,564	5,893	5,303	5,224
- Senior Citizen	4,886	4,876	5,309	5,882	5,028	4,000
- One-Hour	183	230	61	131	121	12
Sub Total	24,796	23,133	24,387	23,651	21,380	19,089

Location	1980	1981	1982	1983	1984	1985
Pike Lake						
- Daily	10,502	10,447	8,357	7,338	8,990	7,509
- Annual	3,728	3,934	3,440	2,085	2,038	1,845
- Senior Citizen	1,762	1,899	2,074	2,154	2,639	2,385
- One-Hour	370	575	497	523	496	444
Sub Total	16,362	16,855	14,368	12,100	14,163	12,183
Rowan's Ravine						
- Daily	3,316	3,427	3,570	3,378	3,452	2,600
- Annual	2,528	2,437	2,640	1,898	1,934	1,362
- Senior Citizen	870	972	1,016	904	1,030	603
- One-Hour	184	197	168	89	77	39
Sub Total	6,898	7,033	7,394	6,269	6,493	4,604
Saskatchewan Landing						
- Daily	2,855	3,947	3,517	4,146	4,573	4,415
- Annual	850	1,356	1,302	1,256	1,445	1,619
- Senior Citizen	596	1,330	1,390	1,039	1,317	1,327
- One-Hour	26	5	35	49	27	6
Sub Total	4,327	6,638	6,244	6,490	7,362	7,367
The Battlefords						
- Daily	7,467	8,478	7,319	8,562	8,704	8,865
- Annual	3,853	4,374	4,778	3,298	3,334	3,499
- Senior Citizen	1,060	1,360	1,372	1,416	1,700	1,883
- One-Hour	1	-	-	-	48	61
Sub Total	12,381	14,212	13,469	13,276	13,786	14,308
Grand Totals Provincial Parks						
- Daily	86,461	88,529	82,549	87,859	88,766	77,923
- Annual	41,809	44,676	45,916	33,375	33,278	31,082
- Senior Citizen	21,405	24,179	25,031	27,700	27,100	25,749
- One-Hour	1,417	1,888	1,355	1,481	1,335	792
Sub Total	151,092	159,272	154,851	150,415	150,479	135,546

Source: Revenue Section, Admin. Branch for Dailies and Annuals, field staff for senior citizens and one hours.

2.B) Camping Activity, Provincial Parks

Table 21: Six Year Comparison: Number of Camping Permits, Permit-Days, Camper-Days, Average Length of Stay, Average Size of Camper-Group, Saskatchewan Provincial Parks

Provincial Park	1980	1981	1982	1983	1984	1985
Buffalo Pound						
- permits issued	6,216	6,388	4,306	4,767	4,166	3,820
- permit-days	11,001	10,979	7,688	9,596	8,978	8,461
- camper-days	43,460	43,265	29,281	43,102	35,774	32,290
- avg. length of stay	-	-	-	-	2.2	3.1
- avg size of group	4.0	4.0	3.7	3.8	3.9	3.6
Cypress Hills						
- permits issued	13,200	14,309	13,143	12,854	11,827	9,532
- permit-days	21,452	24,036	22,167	23,144	22,082	19,255
- camper-days	81,059	87,907	83,361	70,192	84,585	72,633
- avg. length of stay	-	-	-	-	1.9	2.9
- avg size of group	4.0	4.0	3.1	3.7	3.7	3.6
Danielson						
- permits issued	2,321	2,547	2,304	2,958	2,456	2,365
- permit-days	3,201	3,436	3,353	4,400	3,488	3,418
- camper-days	11,139	11,788	11,816	13,910	12,151	12,244
- avg. length of stay	-	-	-	-	1.5	1.7
- avg size of group	3.0	4.0	3.4	2.4	3.4	3.3
Douglas						
- permits issued	2,475	2,771	2,662	2,760	2,060	2,541
- permit-days	3,961	4,368	4,200	4,582	3,337	4,220
- camper-days	13,971	15,517	14,454	15,096	12,456	14,925
- avg. length of stay	-	-	-	-	1.7	2.1
- avg size of group	3.0	4.0	3.4	3.8	3.5	3.4
Duck Mountain						
- permits issued	9,612	8,136	7,843	6,981	7,068	6,339
- permit-days	18,280	13,778	14,481	13,023	15,197	14,032
- camper-days	69,010	50,932	51,953	46,011	56,283	49,920
- avg. length of stay	-	-	-	-	2.2	3.1
- avg size of group	4.0	4.0	3.5	3.6	3.6	3.4
Echo Valley						
- permits issued	7,498	7,190	6,193	6,924	7,270	6,731
- permit-days	12,978	11,269	10,851	10,992	12,016	11,623
- camper-days	49,721	40,292	38,207	35,887	44,454	41,511
- avg. length of stay	-	-	-	-	1.7	2.5
- avg size of group	4.0	4.0	3.4	3.7	3.7	3.5

Provincial Park	1980	1981	1982	1983	1984	1985
Good Spirit Lake						
- permits issued	5,151	4,239	3,852	4,391	4,749	3,854
- permit-days	9,309	7,463	9,357	8,786	9,574	7,840
- camper-days	36,858	28,477	36,822	29,622	38,164	29,917
- avg. length of stay	-	-	-	-	2.1	3.1
- avg size of group	4.0	4.0	3.7	3.7	3.9	3.6
Greenwater						
- permits issued	7,016	7,032	6,186	5,979	6,328	5,702
- permit-days	12,846	12,484	11,756	15,039	12,845	12,171
- camper-days	48,578	47,398	43,350	38,186	46,559	45,279
- avg. length of stay	-	-	-	-	2.0	3.2
- avg size of group	4.0	4.0	3.7	3.6	3.7	3.6
Lac La Ronge						
- permits issued	-	-	-	3,186	3,456	3,126
- permit-days	-	-	-	6,249	7,028	6,620
- camper-days	-	-	-	22,290	22,401	20,554
- avg. length of stay	-	-	-	-	2.2	2.8
- avg size of group	-	-	-	-	3.0	3.2
Meadow Lake						
- permits issued	14,333	14,705	11,389	13,357	13,221	12,641
- permit-days	29,763	29,253	22,851	35,797	30,128	29,627
- camper-days	111,780	108,395	83,564	124,046	110,357	109,174
- avg. length of stay	-	-	-	-	2.4	3.5
- avg size of group	4.0	4.0	3.6	3.6	3.5	3.5
Moose Mountain						
- permits issued	13,922	12,380	12,731	9,645	9,253	8,116
- permit-days	26,015	22,232	23,875	22,884	20,133	18,425
- camper-days	109,858	82,551	86,120	84,973	74,014	66,349
- avg. length of stay	-	-	-	-	2.3	3.3
- avg size of group	4.0	4.0	3.5	3.6	3.5	3.4
Nipawin						
- permits issued	-	-	-	1,419	1,583	1,589
- permit-days	-	-	-	2,307	2,953	2,893
- camper-days	-	-	-	9,226	10,788	10,578
- avg. length of stay	-	-	-	-	1.9	2.8
- avg size of group	-	-	-	3.8	3.6	3.5
Pike Lake						
- permits issued	6,067	4,738	3,957	3,813	4,082	3,867
- permit-days	11,261	8,530	6,993	6,523	7,120	7,190
- camper-days	41,428	30,078	24,929	24,942	24,525	24,747
- avg. length of stay	-	-	-	-	1.8	3.1
- avg size of group	4.0	3.0	3.5	3.5	3.4	3.3

Provincial Park	1980	1981	1982	1983	1984	1985
Rowan's Ravine						
- permits issued	5,851	5,395	8,374	5,749	5,129	4,215
- permit-days	11,630	9,376	14,937	10,097	9,111	7,807
- camper-days	43,832	34,732	56,569	31,877	34,412	30,314
- avg. length of stay	-	-	-	-	1.8	3.2
- avg size of group	4.0	4.0	3.7	3.8	3.7	3.6
Saskatchewan Landing						
- permits issued	3,151	3,932	4,186	4,331	3,812	4,102
- permit-days	4,395	5,618	6,580	7,327	7,780	7,896
- camper-days	14,847	18,809	21,901	21,660	26,295	26,291
- avg. length of stay	-	-	-	-	2.1	2.8
- avg size of group	4.0	4.0	3.3	3.3	3.4	3.2
The Battlefords						
- permits issued	8,151	10,278	9,486	9,331	9,250	9,007
- permit-days	16,020	19,699	19,380	17,874	19,123	20,220
- camper-days	60,377	71,217	71,564	62,172	71,579	75,848
- avg. length of stay	-	-	-	-	2.1	3.4
- avg size of group	4.0	4.0	3.6	3.7	3.7	3.6
Total						
- permits issued	104,964	104,030	96,612	98,445	95,710	87,547
- permit-days	192,112	182,521	178,469	198,620	190,893	181,698
- camper-days	735,918	671,358	653,891	673,192	704,797	662,574
- avg. length of stay	-	-	-	-	2.1	3.1
- avg size of group	3.9	3.9	3.5	3.6	3.6	3.5
Percent Change						
- permits issued	+ 0.4	- 0.9	- 7.1	+ 1.9	- 2.8	- 8.5
- permit-days	- 0.3	- 5.0	- 2.2	+ 11.3	- 3.9	- 4.8
- camper-days	+ 1.4	- 8.8	- 2.6	+ 3.0	+ 4.7	- 5.9

Source: Annual Camping Permit Analysis

Table 22: Provincial Parks: Number of Reserve-a-Site Camping Permits, Permit-Days, Campers, and Camper-Days by Location, 1983-1985

Location	Number of Permits			Number of Permit-Days			Number of Campers			Number of Camper-Days		
	1983	1984	1985*	1983	1984	1985*	1983	1984	1985*	1983	1984	1985*
Buffalo Pound	644	651	410	2,039	2,409	1,772	2,589	2,608	1,518	8,474	9,911	6,889
Cypress Hills	557	1,361	825	1,821	4,208	3,370	1,892	5,026	3,092	5,713	18,633	12,758
Duck Mountain	-	896	717	-	3,782	3,544	-	3,381	2,625	-	14,550	13,760
Good Spirit Lake	184	234	160	710	1,347	1,069	717	993	619	2,769	5,729	4,147
Greenwater	313	575	395	1,267	2,525	1,945	1,145	2,189	1,480	4,987	8,006	7,988
Meadow Lake	795	852	674	4,280	4,921	3,986	3,050	3,333	2,477	16,619	19,357	15,854
Moose Mountain	950	980	703	3,836	4,146	3,432	3,542	3,722	2,784	14,771	16,718	13,901
Total	3,443	5,549	3,884	13,953	23,338	19,118	12,935	21,252	14,595	53,333	92,904	75,297

* 1985 reservation period was reduced to a 52-day peak season period from 110-day season in previous years.

Source: Camping Permit Analysis

Table 23: Provincial Parks: Number of Self-Registration Camping Permits, Permit-Days, Campers, and Camper-Days by Location, 1983-1985

Location	Number of Permits			Number of Permit-Days			Number of Campers			Number of Camper-Days		
	1983	1984	1985	1983	1984	1985	1983	1984	1985	1983	1984	1985
Danielson:	-	-	1,666	-	-	2,447	-	-	5,029	-	-	8,874
- Overflow & Group	-	-	1	-	-	1	-	-	5	-	-	5
- Bayside, Elmview	-	-	1,665	-	-	2,446	-	-	5,024	-	-	8,869
Douglas:	-	-	1,767	-	-	2,939	-	-	5,083	-	-	10,452
- Coglan, Middaugh	-	-	1,767	-	-	2,939	-	-	5,083	-	-	10,452
Lac La Ronge:	93	108	108	147	158	169	326	226	197	460	497	432
- English Bay	93	108	108	147	158	169	326	226	197	460	497	432
Meadow Lake:	1,212	1,115	3,362	2,748	2,477	7,102	3,978	3,244	8,952	8,955	9,444	24,998
- Sandy Beach Main	1,212	1,115	1,045	2,748	2,477	2,453	3,978	3,244	3,069	8,955	9,444	9,335
- Flotten Lake (N&S)	-	-	521	-	-	1,142	-	-	1,376	-	-	3,977
- Waterhen (N&S)	-	-	654	-	-	1,250	-	-	1,687	-	-	4,062
- Matheson Lake Main	-	-	715	-	-	1,615	-	-	1,919	-	-	5,841
- Mistohay Lake Main	-	-	309	-	-	471	-	-	636	-	-	1,316
- Vivian Lake Main	-	-	118	-	-	171	-	-	265	-	-	467
Total	1,305	1,223	6,903	2,895	2,635	12,657	4,304	3,470	19,261	9,415	9,941	44,756

Source: Camping Permit Analysis

Table 24: Provincial Parks: Percentage of Camping Equipment by Type and Location, 1985

Provincial Parks	Motor Home	Cabin Trailer	Tent Trailer	Truck Camper	Tent	Other	Not Stated	Total
Buffalo Pound	10.9	29.2	20.3	8.3	25.1	6.2	-	100.0
Cypress Hills	12.7	29.6	18.7	10.3	20.6	8.0	0.1	100.0
Danielson	23.5	25.4	12.4	14.6	17.3	6.8	-	100.0
Douglas	18.2	29.2	13.9	13.6	18.2	6.9	-	100.0
Duck Mountain	9.4	33.9	20.9	9.9	19.7	6.1	0.1	100.0
Echo Valley	12.8	30.9	17.1	7.8	24.6	6.8	-	100.0
Good Spirit Lake	11.5	36.4	19.4	8.9	18.4	5.4	-	100.0
Greenwater	12.8	32.2	19.1	10.8	16.5	8.6	-	100.0
Lac La Ronge	19.7	18.7	8.7	17.7	28.2	7.0	-	100.0
Meadow Lake	17.1	30.2	14.6	18.9	13.5	5.7	-	100.0
Moose Mountain	9.3	29.2	18.0	6.2	32.0	5.3	-	100.0
Nipawin	9.3	30.5	16.6	20.5	14.3	8.8	-	100.0
Pike Lake	10.9	31.6	16.1	6.8	27.3	7.3	-	100.0
Rowan's Ravine	13.1	32.3	19.9	8.6	20.6	5.5	-	100.0
Saskatchewan Landing	17.8	31.3	13.8	12.8	19.5	4.8	-	100.0
The Battlefords	15.3	30.4	16.6	11.2	18.0	8.5	-	100.0
Percent of Total	13.8	30.3	17.0	11.4	20.7	6.7	0.1	100.0

Table 25: Origin of Campers - All Provincial Parks 1980-1985 (Percent)

Origin	1980	1981	1982	1983	1984	1985
Saskatchewan	74.5	75.8	77.4	N/A	77.2	78.0
Alberta	12.5	14.3	13.4	N/A	15.1	13.0
Manitoba	6.1	4.8	4.9	N/A	3.7	4.0
Other Canadian	4.7	3.3	3.3	N/A	2.2	2.0
U.S.A.	2.2	1.8	1.4	N/A	1.7	2.0
Other (including unknown)	-	-	-	N/A	0.1	0.0
Total	100.0	100.0	100.0	-	100.0	100.0

Source: Camping Permit Analysis

Provincial Parks: Campground Occupancy Comparison by Location

Table 26: Buffalo Pound: Campground Occupancy, 1984-1985

Number of Campsites: 202

Percent Occupancy

Month	Weekday 1984	Weekday 1985	Weekend 1984	Weekend 1985	Holidays Weekend 1984	Holidays Weekend 1985	Total 1984	Total 1985
May	2.5	2.8	14.6	17.0	60.4	72.6	15.7	18.6
June	15.8	11.6	43.2	36.9	-	87.1	28.1	25.1
July	57.8	53.1	77.0	76.5	90.4	-	63.6	59.9
August	32.1	29.3	56.9	47.3	72.3	56.6	41.0	37.2
September	0.5	1.9	-	-	35.3	27.2	23.3	14.6
Total (110 days)	30.8	27.9	55.5	51.2	64.6	65.8	40.0	37.2

Table 27: Cypress Hills: Campground Occupancy, 1984-1985

Number of Campsites: 396

Percent Occupancy

Month	Weekday 1984	Weekday 1985	Weekend 1984	Weekend 1985	Holidays Weekend 1984	Holidays Weekend 1985	Total 1984	Total 1985
May	2.4	3.5	17.7	19.9	40.4	39.4	12.0	13.3
June	14.2	14.5	24.7	26.3	-	91.3	22.0	24.9
July	80.6	69.4	101.0	89.1	88.4	-	86.0	74.5
August	47.5	35.3	64.5	35.5	94.7	74.9	55.8	41.8
September	0.3	0.5	-	-	60.1	49.5	39.8	25.0
Total (110 days)	41.6	35.5	59.5	48.7	70.9	68.0	48.7	41.9

* Campground Occupancy based on all regular campsites (electrified and non-electrified). Overflow and group camping areas are excluded.

Source: Camping Permit Analysis

Table 28: Danielson: Campground Occupancy, 1984-1985

Number of Campsites: 93

Percent Occupancy

Month	Weekday 1984	Weekday 1985	Weekend 1984	Weekend 1985	Holidays Weekend 1984	Holidays Weekend 1985	Total 1984	Total 1985
May	3.3	3.0	6.5	17.9	70.3	88.2	17.1	21.8
June	12.3	10.3	41.9	48.4	-	97.5	25.2	27.9
July	34.8	31.3	68.6	64.5	87.8	-	45.3	38.9
August	35.0	21.4	53.9	38.5	102.5	72.0	38.2	32.9
September	-	6.4	-	-	30.5	45.2	21.5	25.8
Total (110 days)	21.2	18.8	50.9	47.5	72.8	80.2	33.3	31.8

Table 29: Douglas: Campground Occupancy, 1984-1985

Number of Campsites: 94

Percent Occupancy

Month	Weekday 1984	Weekday 1985	Weekend 1984	Weekend 1985	Holidays Weekend 1984	Holidays Weekend 1985	Total 1984	Total 1985
May	1.6	2.9	20.3	21.3	67.1	71.9	17.2	19.4
June	9.9	12.2	38.7	40.1	-	88.7	21.7	26.4
July	52.0	51.4	65.9	78.7	70.3	-	56.1	58.4
August	26.5	27.9	62.4	51.2	68.9	74.0	38.9	39.9
September	-	6.4	-	-	80.6	79.8	57.7	43.1
Total (110 days)	25.9	27.3	52.1	53.4	71.7	77.7	36.6	38.5

Source: Camping Permit Analysis

Table 30: Duck Mountain: Campground Occupancy, 1984-1985

Number of Campsites: 355

Percent Occupancy

Month	Weekday 1984	Weekday 1985	Weekend 1984	Weekend 1985	Holidays Weekend 1984	Holidays Weekend 1985	Total 1984	Total 1985
May	1.0	0.7	1.6	2.4	13.5	24.9	3.6	5.6
June	9.0	6.8	12.4	12.0	-	66.8	15.6	14.0
July	72.8	66.2	86.4	79.3	94.3	-	77.0	69.6
August	41.0	34.7	50.3	44.7	99.3	60.4	47.9	40.7
September	3.2	2.5	-	-	26.8	11.3	18.6	6.9
Total (110 days)	35.9	31.9	45.6	41.4	58.5	49.0	40.5	35.9

Table 31: Echo Valley: Campground Occupancy, 1984-1985

Number of Campsites: 309

Percent Occupancy

Month	Weekday 1984	Weekday 1985	Weekend 1984	Weekend 1985	Holidays Weekend 1984	Holidays Weekend 1985	Total 1984	Total 1985
May	2.6	2.2	10.7	14.0	55.8	60.1	14.4	15.2
June	11.1	8.6	42.3	24.9	-	83.6	24.8	19.9
July	21.0	28.1	89.3	64.6	96.4	-	52.8	37.5
August	22.0	10.8	58.6	21.9	80.8	56.1	35.3	20.3
September	1.0	1.2	-	-	36.4	39.1	24.4	20.1
Total (110 days)	20.7	14.3	59.4	36.0	67.4	62.5	34.2	24.3

Source: Camping Permit Analysis

Table 32: Good Spirit Lake: Campground Occupancy, 1984-1985

Number of Campsites: 87

Percent Occupancy

Month	Weekday 1984	Weekday 1985	Weekend 1984	Weekend 1985	Holidays Weekend 1984	Holidays Weekend 1985	Total 1984	Total 1985
May	2.1	0.7	3.5	13.4	44.4	53.3	10.7	12.9
June	25.0	14.9	52.4	37.1	-	91.2	36.3	27.7
July	99.6	98.7	107.0	98.4	85.4	-	101.1	98.6
August	68.3	57.7	91.8	73.9	111.1	82.1	76.9	64.8
September	-	-	-	-	74.3	47.1	52.1	23.6
Total (110 days)	56.0	50.4	76.4	64.8	78.8	74.2	63.0	55.9

Table 33: Greenwater: Campground Occupancy, 1984-1985

Number of Campsites: 137

Percent Occupancy

Month	Weekday 1984	Weekday 1985	Weekend 1984	Weekend 1985	Holidays Weekend 1984	Holidays Weekend 1985	Total 1984	Total 1985
May	2.9	3.1	8.4	14.6	39.4	59.1	11.0	15.8
June	22.5	25.5	52.5	44.6	-	112.7	34.7	38.7
July	93.2	110.4	93.5	115.4	87.6	-	93.2	111.7
August	60.3	63.4	79.4	77.9	97.3	82.8	67.5	69.3
September	2.9	-	-	-	67.4	39.4	48.9	19.7
Total (110 days)	51.3	58.8	62.2	72.8	72.9	80.7	57.6	64.2

Source: Camping Permit Analysis

Table 34: Lac La Ronge: Campground Occupancy, 1984-1985

Number of Campsites: 271

Percent Occupancy

Month	Weekday 1984	Weekday 1985	Weekend 1984	Weekend 1985	Holidays Weekend 1984	Holidays Weekend 1985	Total 1984	Total 1985
May	6.9	5.3	9.0	9.5	19.2	21.3	9.6	9.1
June	20.4	18.9	23.7	23.9	-	45.5	23.3	22.7
July	31.9	27.5	32.8	29.5	52.4	-	32.9	27.9
August	18.7	20.1	20.8	20.4	45.2	41.7	21.5	23.6
September	2.6	6.3	-	-	15.1	9.9	11.4	8.1
Total (110 days)	21.3	19.9	24.8	23.1	33.0	34.9	23.3	22.2

Table 35: Meadow Lake: Campground Occupancy, 1984-1985

Number of Campsites: 706

Percent Occupancy

Month	Weekday 1984	Weekday 1985	Weekend 1984	Weekend 1985	Holidays Weekend 1984	Holidays Weekend 1985	Total 1984	Total 1985
May	2.0	1.6	4.4	4.8	16.5	24.4	5.2	6.5
June	9.5	7.8	13.3	10.4	-	75.1	15.0	15.2
July	73.0	69.6	75.9	74.2	95.9	-	75.6	70.8
August	45.0	38.8	46.3	42.0	102.4	69.9	49.9	44.5
September	0.3	4.5	-	-	18.1	16.2	12.8	10.3
Total (110 days)	37.3	34.5	41.7	38.9	58.2	55.4	40.6	37.7

Source: Camping Permit Analysis

Table 36: Moose Mountain: Campground Occupancy, 1984-1985

Number of Campsites: 333

Percent Occupancy

Month	Weekday 1984	Weekday 1985	Weekend 1984	Weekend 1985	Holidays Weekend 1984	Holidays Weekend 1985	Total 1984	Total 1985
May	3.0	2.6	7.2	11.4	37.4	61.3	12.5	15.2
June	17.2	14.9	27.0	23.6	-	102.5	24.8	25.7
July	85.9	83.9	107.1	102.1	93.3	-	91.7	88.6
August	42.8	34.6	70.9	42.1	101.0	73.7	53.8	42.3
September	1.2	4.5	-	-	45.7	34.8	31.9	19.7
Total (110 days)	42.7	39.9	63.1	52.9	71.9	74.6	50.3	46.5

Table 37: Nipawin: Campground Occupancy, 1984-1985

Number of Campsites: 83

Percent Occupancy

Month	Weekday 1984	Weekday 1985	Weekend 1984	Weekend 1985	Holidays Weekend 1984	Holidays Weekend 1985	Total 1984	Total 1985
May	0.8	0.7	8.0	8.4	14.7	31.3	4.5	7.9
June	5.0	6.5	29.3	21.5	-	108.8	20.4	20.2
July	50.2	43.2	116.0	76.7	135.0	-	69.7	51.9
August	30.9	21.0	71.7	37.6	161.3	72.8	51.9	32.6
September	-	-	-	-	54.7	20.5	39.3	10.2
Total (110 days)	25.1	20.9	67.0	42.3	91.5	67.1	41.5	30.7

Source: Camping Permit Analysis

Table 38: Pike Lake: Campground Occupancy, 1984-1985

Number of Campsites: 187

Percent Occupancy

Month	Weekday 1984	Weekday 1985	Weekend 1984	Weekend 1985	Holidays Weekend 1984	Holidays Weekend 1985	Total 1984	Total 1985
May	3.5	5.2	24.1	13.7	56.7	90.4	16.9	22.8
June	14.9	12.4	40.7	38.6	-	88.2	27.3	26.1
July	40.2	41.7	70.2	65.2	92.5	-	49.3	47.8
August	26.3	26.5	50.5	44.5	70.6	69.9	35.6	37.0
September	4.8	1.1	-	-	39.0	47.1	28.3	24.1
Total (110 days)	24.0	24.2	51.6	45.8	64.7	77.7	34.5	34.8

Table 39: Rowan's Ravine: Campground Occupancy, 1984-1985

Number of Campsites: 362

Percent Occupancy

Month	Weekday 1984	Weekday 1985	Weekend 1984	Weekend 1985	Holidays Weekend 1984	Holidays Weekend 1985	Total 1984	Total 1985
May	0.3	0.8	6.2	8.7	33.2	44.1	7.7	10.4
June	6.3	5.3	22.5	13.8	-	79.1	16.9	14.7
July	25.9	22.9	56.3	49.6	97.0	-	35.7	29.8
August	14.4	12.9	33.0	23.2	58.6	39.8	22.7	19.2
September	3.3	4.4	-	-	27.3	24.3	19.6	14.4
Total (110 days)	13.6	12.2	35.0	27.4	54.0	49.4	22.7	19.6

Source: Camping Permit Analysis

Table 40: Saskatchewan Landing: Campground Occupancy, 1984-1985

Number of Campsites: 131

Percent Occupancy

Month	Weekday 1984	Weekday 1985	Weekend 1984	Weekend 1985	Holidays Weekend 1984	Holidays Weekend 1985	Total 1984	Total 1985
May	3.0	1.9	10.3	12.5	62.6	51.2	15.9	13.1
June	22.3	19.2	33.8	41.6	-	118.1	31.2	34.3
July	74.4	77.5	93.3	122.6	106.9	-	80.2	89.1
August	40.5	40.9	61.1	60.3	119.1	90.1	52.2	52.7
September	4.6	-	-	-	64.9	43.5	51.9	21.8
Total (110 days)	40.1	40.6	58.5	69.6	88.4	83.5	49.4	51.6

Table 41: The Battlefords: Campground Occupancy, 1984-1985

Number of Campsites: 380

Percent Occupancy

Month	Weekday 1984	Weekday 1985	Weekend 1984	Weekend 1985	Holidays Weekend 1984	Holidays Weekend 1985	Total 1984	Total 1985
May	2.3	2.6	10.1	9.0	34.1	41.3	9.7	11.0
June	21.4	16.1	32.0	26.3	-	94.7	30.2	26.3
July	87.4	77.3	111.1	98.3	115.9	-	94.7	82.8
August	49.7	36.9	76.3	52.8	98.1	61.9	58.9	44.0
September	5.8	7.9	-	-	34.7	31.1	25.9	19.5
Total (110 days)	46.2	38.8	67.6	54.8	70.7	62.4	53.6	44.9

Source: Camping Permit Analysis

2.C) Commercial Accommodations Monthly Occupancy Percentages, 1985

Table 42: Duck Mountain Provincial Park, 1985

Type of Accommodation	Jan	Feb	Mar	Apr	May	June	July	Aug	Sept	Oct	Nov	Dec
4-1 bedroom non-modern	-	-	-	-	15	35	95	73	6	-	-	-
2-2 bedroom non-modern	-	-	-	-	24	62	96	100	13	-	-	-
8 Holiday Cottages	-	-	-	-	18	51	97	82	16	-	-	-
1-1 bedroom deluxe modern	-	-	-	-	80	93	100	100	67	-	-	-
10-2 bedroom deluxe	-	-	-	-	48	76	98	94	51	-	-	-
10-2 bedroom deluxe lodges	37	66	51	13	49	75	96	89	56	20	22	40
Total 35 Units	37	66	51	13	39	65	97	92	37	20	22	40

Table 43: Cypress Hills Provincial Park, 1985

Type of Accommodation	Jan	Feb	Mar	Apr	May	June	July	Aug	Sept	Oct	Nov	Dec
13-1 bedroom non-modern cabin	-	-	-	-	37	50	81	82	85	-	-	-
9-2 bedroom non-modern cabin	-	-	-	-	44	53	92	91	89	-	-	-
1-2 bedroom modern	-	-	-	-	40	70	84	81	100	-	-	-
9-1 bedroom deluxe	22	34	26	15	52	85	93	94	35	32	23	28
8-2 bedroom deluxe	34	31	22	20	40	74	96	92	30	34	26	24
10-2 bedroom deluxe	51	42	31	22	33	71	93	90	39	36	27	41
Total 50 Units	37	36	27	19	41	66	90	89	37	34	26	30

Source: Monthly Reporting Forms submitted by field staff

Table 44: Greenwater Provincial Park, 1985

Type of Accommodation	Jan	Feb	Mar	Apr	May	June	July	Aug	Sept	Oct	Nov	Dec
6-2 bedroom non-modern	-	-	-	-	24	52	98	91	8	-	-	-
2-1 bedroom non-modern	-	-	-	-	50	90	97	95	65	-	-	-
3-2 bedroom modern	-	-	-	-	39	86	100	96	57	-	-	-
1-1 bedroom deluxe	42	75	52	45	55	73	100	100	57	71	47	39
6-2 bedroom deluxe	33	68	49	21	47	69	96	92	37	43	40	42
4-2 bedroom log cabins	48	77	62	20	61	88	95	96	62	56	68	59
1-3 bedroom log cabins	81	93	75	30	55	63	100	94	60	56	53	81
Total 23 Units	48	78	59	24	48	72	98	94	40	50	38	51

Table 45: Moose Mountain Provincial Park, 1985

Type of Accommodation	Jan	Feb	Mar	Apr	May	June	July	Aug	Sept	Oct	Nov	Dec
17-1 bedroom non-modern	-	-	-	-	32	48	90	70	2	-	-	-
3-2 bedroom non-modern	-	-	-	-	38	52	97	70	3	-	-	-
6-1 bedroom modern	-	-	-	-	68	72	98	93	48	-	-	-
7-2 bedroom modern	-	-	-	-	69	76	98	91	38	-	-	-
1-1 bedroom deluxe	-	-	-	-	81	80	97	94	47	-	-	-
2-2 bedroom deluxe	-	-	-	-	72	78	100	87	57	-	-	-
14 motel units	-	-	-	-	26	31	83	64	21	-	-	-
Total 50 Units	-	-	-	-	43	52	91	75	21	-	-	-

Source: Monthly Reporting Forms submitted by field staff

2.D) Table 46: Seven Year Comparison of Golf Tickets Issued by Provincial Park, 1979-1985

Provincial Park	1979	1980	1981	1982	1983	1984	1985
Cypress Hills	9,326	9,502	11,007	11,993	10,726	10,114	10,075
Duck Mountain	9,306	11,240	12,413	14,516	11,711	12,914	13,842
Greenwater	4,575	6,026	6,418	7,283	3,676	5,876	6,686
Moose Mountain	15,923	17,804	17,994	19,198	16,076	16,423	15,929
The Battlefords	10,561	11,972	13,216	12,969	13,727	14,611	17,124
Total	49,691	56,544	61,048	65,959	55,916	59,938	63,656

Source: Reporting form submitted by field staff

2.E) Downhill Skiing Statistical Comparison 1983-84 and 1984-85

Table 47: Cypress Hills Ski Area Statistics Cypress Hills Provincial Park

	Number of Days		Number of Skiers		Average Attendance		Percentage of Skiers	
Day	1983/84	1984/85	1983/84	1984/85	1983/84	1984/85	1983/84	1984/85
Sunday	5	17	822	2,252	164	132	23.8	31.4
Monday	6	17	990	1,565	165	92	28.7	21.8
Tuesday	1	1	179	123	179	123	5.2	1.8
Wednesday	1	2	217	361	217	181	6.3	5.0
Thursday	1	2	239	498	239	249	6.9	6.9
Friday	1	2	307	394	307	197	8.9	5.5
Saturday	3	18	698	1,979	233	110	20.2	27.6
Total	18	59	3,452	7,172	192	122	100.0	100.0

Source: Alpine Ski Reports

Table 48: Duck Mountain Ski Area Statistics Duck Mountain Regional Park

Day	Number of Days 1983/84	Number of Days 1984/85	Number of Skiers 1983/84	Number of Skiers 1984/85	Average Attendance 1983/84	Average Attendance 1984/85	Percentage of Skiers 1983/84	Percentage of Skiers 1984/85
Sunday	11	15	1,286	2,090	117	139	37.1	36.1
Monday	8	10	551	890	69	89	15.9	15.4
Tuesday	1	1	107	51	107	51	3.1	0.8
Wednesday	0	3	0	76	0	25	0.0	1.3
Thursday	1	2	67	264	67	132	1.9	4.6
Friday	7	12	454	889	65	74	13.1	15.3
Saturday	11	14	1,000	1,538	91	110	28.9	26.5
Total	39	57	3,465	5,798	89	102	100.0	100.0

Table 49: White Track Ski Area Statistics Buffalo Pound Provincial Park

Day	Number of Days 1983/84	Number of Days 1984/85	Number of Skiers 1983/84	Number of Skiers 1984/85	Average Attendance 1983/84	Average Attendance 1984/85	Percentage of Skiers 1983/84	Percentage of Skiers 1984/85
Sunday	14	11	1,596	1,725	114	157	33.6	28.2
Monday	3	2	402	144	134	72	8.5	2.4
Tuesday	1	1	118	86	118	86	2.5	1.4
Wednesday	13	13	887	1,388	68	107	18.7	22.7
Thursday	1	3	58	289	58	96	1.2	4.6
Friday	12	10	794	1,348	66	135	16.7	22.0
Saturday	13	11	891	1,145	69	104	18.8	18.7
Total	57	51	4,746	6,125	83	120	100.0	100.0

Source: Alpine Ski Reports

2.F) Park Programs, Provincial Parks

Figure 15: Recreation Programs Participation, 1980-1985

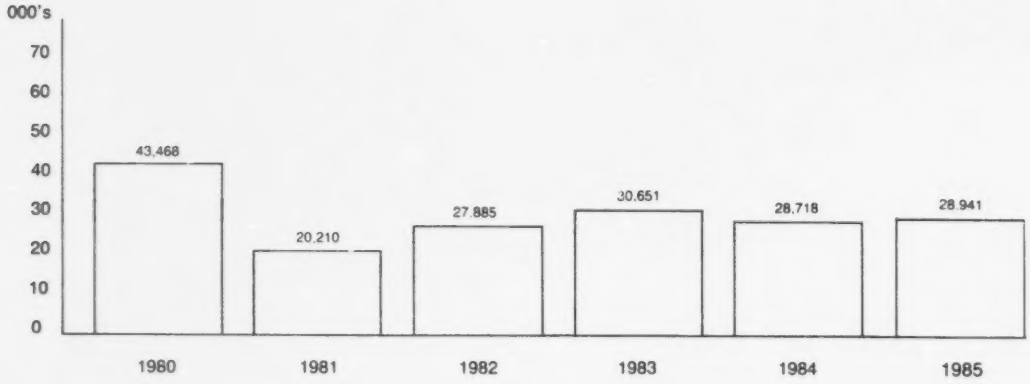

Table 50: Recreation Programs Participation by Parks, 1980-1985

Park	1980	1981	1982	1983	1984	1985
Cypress Hills	10,960	5,591	8,222	8,403	8,003	7,043
Duck Mountain	9,090	5,164	3,725	6,601	7,042	5,949
Echo Valley	3,357	1,777	3,031	1,579	3,331	2,809
Good Spirit Lake	5,419	1,783	4,224	3,097	3,199	3,088
Moose Mountain	11,075	3,058	4,306	4,396	3,376	3,681
Pike Lake	-	-	589	2,405	1,765	1,732
Rowan's Ravine	3,567	2,837	2,512	-	-	-
The Battlefords	-	-	1,276	4,170	2,002	4,639
Total	43,468	20,210	27,885	30,651	28,718	28,941

Source: Park Services Branch

Figure 16: Total Interpretive Participation, 1980-1985
(School Groups, General Public and Nature Centre Visitation)

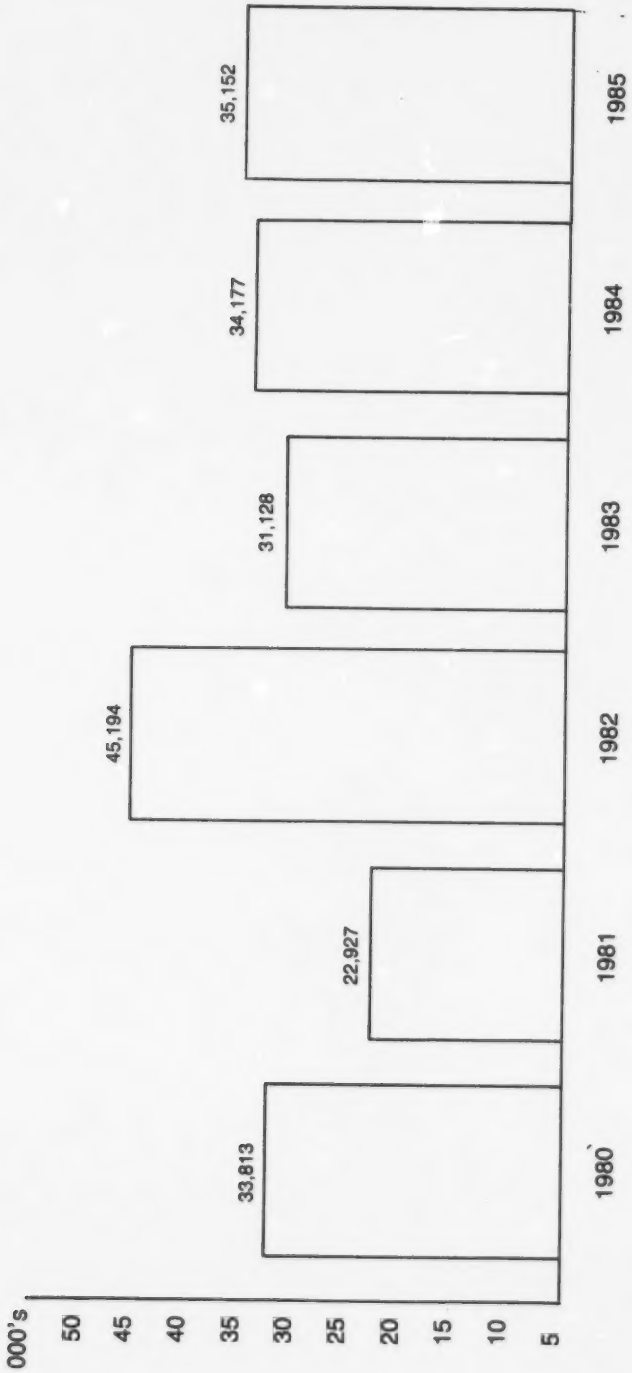

Source: Park Services Branch

Table 51: Interpretive Participation - School Groups, General Public Programs and Nature Centre Visitation by Location, 1981-1985

Park/Site	1981 Total	1981 Percent School Group	1982 Total	1982 Percent School Group	1983 Total	1983 Percent School Group	1984 Total	1984 Percent School Group	1985 Total	1985 Percent School Group
Battersby	-	-	-	-	455	36	700	21	-	-
Condie	2,412	48	2,496	100	1,847	88	2,269	92	1,973	98
Cypress Hills	3,609	11	11,585	14	5,435	33	7,393	9	8,583	16
Douglas	1,397	7	3,215	10	2,318	39	2,389	18	1,805	17
Duck Mountain	2,158	24	3,250	36	4,950	19	4,906	13	3,294	32
Echo Valley	1,783	27	4,321	81	3,295	58	4,285	42	3,674	68
Good Spirit Lake	1,501	28	1,734	38	658	41	932	21	944	33
Greenwater	3,767	5	6,335	13	2,415	15	5,206	26	6,548	13
Meadow Lake	1,046	47	2,022	28	963	21	1,817	37	2,090	35
Moose Mountain	1,615	48	3,048	20	1,667	27	769	40	1,405	49
Pike Lake	3,639	49	6,676	30	6,141	54	2,567	51	3,401	41
Sask Landing	-	-	512	-	984	31	944	3	1,435	16
Total	22,927	27	45,194	20	31,128	22	34,177	28	35,152	32

Source: Park Services Branch

Table 52: Aquatics - Public Education Programs Participating by Location, 1983-1985

Provincial Park	Public Education Programs 1983	1984	1985
Buffalo Pound	1,635	2,668	1,579
Cypress Hills	294	78	1,710
Danielson	-	70	54
Douglas	85	761	390
Duck Mountain	2,800	489	-
Echo Valley	592	547	876
Greenwater	382	1,089	1,119
Good Spirit Lake	490	-	528
Katepwa Point	410	220	5
Meadow Lake	420	731	1,209
Moose Mountain	641	275	850
Pike Lake	485	975	1,098
Rowan's Ravine	123	122	-
Regina Beach	513	202	-
Saskatchewan Landing	100	236	60
The Battlefords		60	176
Total	8,970	8,523	9,654

Source: Park Services Branch

Figure 17
and Table 53: Aquatics - Recreation Participation, 1981-1985*

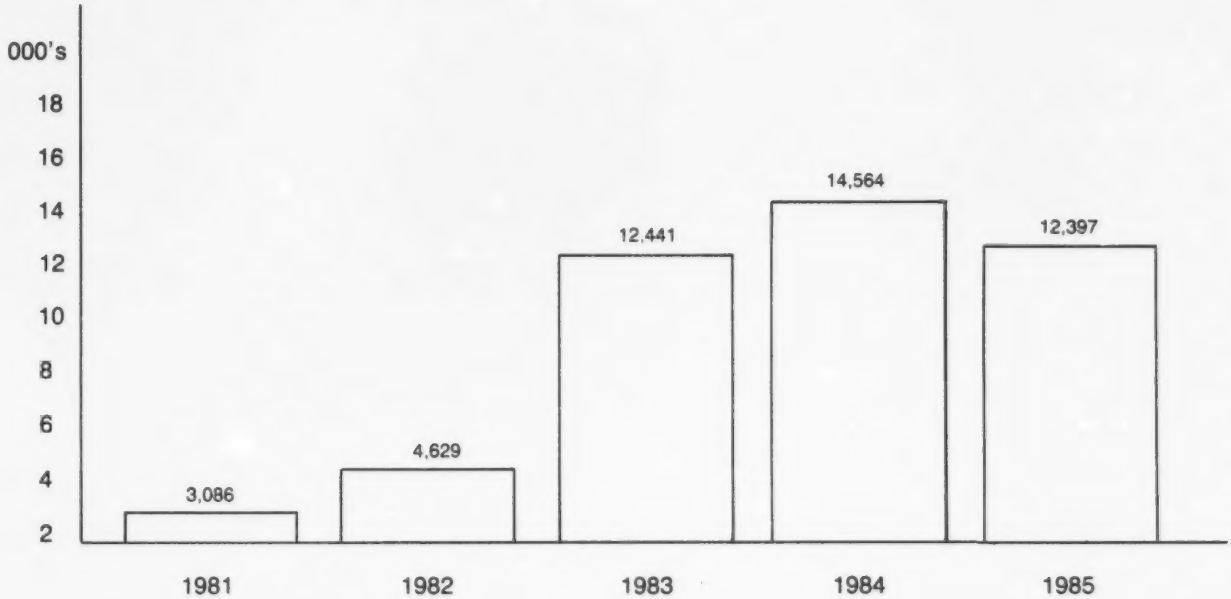

Park	1981	1982	1983	1984	1985
Buffalo Pound	835	500	847	2,001	1,463
Cypress Hills	-	107	65	158	1,060
Danielson	-	-	-	44	631
Douglas	272	69	448	615	997
Duck Mountain	-	140	2,231	964	891
Echo Valley	-	325	130	413	74
Good Spirit Lake	-	9	382	705	43
Greenwater	120	473	1,708	2,399	1,219
Katepwa Point	162	203	495	804	296
Meadow Lake	-	34	971	21	689
Moose Mountain	-	824	876	2,797	2,172
Pike Lake	885	64	600	470	311
Rowan's Ravine	-	275	1,021	858	555
Saskatchewan Landing	-	205	65	165	681
The Battlefords	812	1,401	2,602	239	251
Regina Beach	-	-	-	1,911	1,064
Total	3,086	4,629	12,441	14,564	12,397

* Includes beach programs, special events and others.

Source: Park Services Branch

Figure 18: Aquatics - Instructional Swimming Participation Comparison, 1980-1985

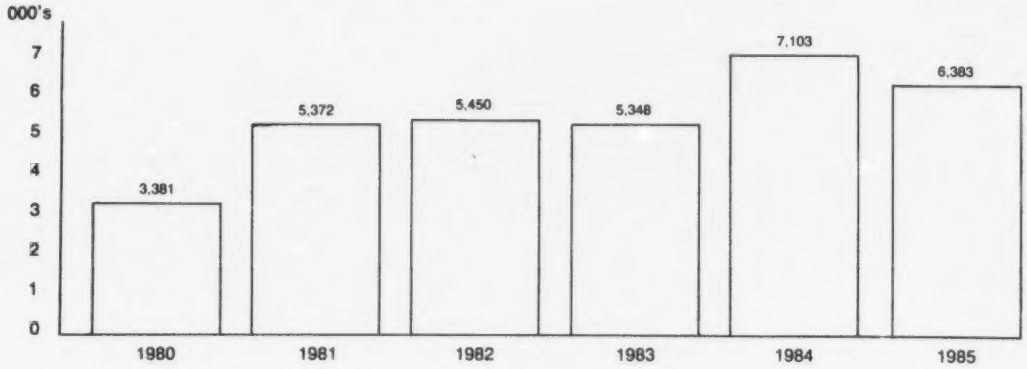

Table 54: Instructional Swimming by Location, 1985 (Red Cross, Royal Life & Other Swim Programs)

Park	Total Swimmers Instructed	Total Certified	Number of Instructors	Pupils/Instructor Ratio
Buffalo Pound	359	87	4	89.75
Cypress Hills	424	212	4	106.0
Danielson	199	85	2	99.5
Douglas	295	127	2	147.50
Duck Mountain	349	124	4	87.25
Echo Valley	197	102	3	65.67
Good Spirit Lake	332	128	3	110.67
Greenwater	642	234	4	160.50
Katepwa Point	461	168	4	115.25
Meadow Lake	1,274	552	5	254.80
Moose Mountain	916	319	5	183.20
Pike Lake	269	82	3	89.67
Rowan's Ravine	353	103	3	117.67
Saskatchewan Landing	90	39	2	45.0
The Battlefords	223	87	3	74.33
Total	6,383	2,449	51	125.2

Source: Park Services Branch

Table 55: Recreation Sites Vehicles Entries (Victoria Day Weekend - Labour Day Weekend) 1979-1985

Recreation Sites	1979	1980	1981	1982	1983	1984	1985
Anglin Lake	17,624	11,927	5,097	24,458	19,810	23,855	14,003
Blackstrap Lake	12,165	10,526	18,542	17,891	16,408	15,832	14,569
Boundary Dam	14,523	28,911	14,603	-	12,501	11,107	-
Bronson Forest	18,651	23,212	21,721	28,937	24,579	26,123	7,227
Candle Lake	94,218	89,083	218,938	237,536	137,669	72,408*	49,258
Chitek Lake	15,542	17,986	14,577	18,960	16,059	17,392	18,734
Coldwell Park	4,403	3,682	5,362	5,852	7,220	4,101	5,768
Condie Reservoir	4,262	5,186	4,823	3,853	5,121	3,716	-
Crooked Lake	9,978	10,604	11,640	15,959	13,362	24,162	13,821
Cypress Lake	5,200	2,923	2,356	2,669	2,848	2,127	-
Delaronde Lake	2,417	-	4,755	4,783	8,357	12,758	1,843
Dore Lake (Michel Point)	-	-	-	-	-	1,269	-
Elbow Harbour	9,271	7,315	9,830	23,608	15,815	12,498	-
Emma Lake	34,586	44,309	62,667	15,615	33,680	31,710*	40,041
Etter's Beach	8,483	9,573	8,988	8,310	6,879	9,191	7,216
Jan Lake	5,677	-	-	18,905	17,878	21,042	17,681
Lac Eauclaire	2,635	2,714	1,724	-	2,359	5,967	2,448
Little Bear Lake	4,948	6,643	-	15,843	7,076	19,407	-
Lovering Lake	-	-	-	-	-	-	4,081
Makwa Lake	86,224	93,918	104,247	121,949	86,455	101,806	36,725**
McBride Lake	5,945	7,232	7,678	6,041	11,187	8,435	-
Moose Jaw Wild Animal Park	23,068	22,565	21,225	18,887	24,339	22,954	31,979
Otapasso Trails	-	-	-	-	2,982	2,473	-
Parr Hill	-	-	1,987	-	-	3,954	1,160
Ramsey Bay	-	-	-	11,380	14,954	8,881	3,144
Round Lake	-	-	-	-	3,693	-	-
Ruby Lake	12,897	7,647	9,052	-	-	8,758	6,212
Squaw Rapids	-	-	20,208	-	-	-	-
Turtle Lake	-	3,941	6,331	11,761	13,753	20,714	18,715
Valley Centre	16,325	21,833	25,421	20,388	19,116	24,955	7,471
Whelan Bay	23,136	7,449	-	14,509	9,417	14,746	-
Woody River	17,889	Fire	4,643	5,173	5,707	7,512	7,518
Total	452,488	440,499	612,690	653,267	539,224	539,853	309,614
Number of Locations	(25)	(23)	(25)	(23)	(27)	(29)	(21)

* Figures have been adjusted from those previously reported

** Makwa Lake 1985 figures reflects traffic from only 1 location; previous years 4 locations

Source: Monthly traffic counter sheets submitted by field staff

Table 56: Number and Type of Entry Permits Issued by Location Recreation Sites 1980-1985

Location	1980	1981	1982	1983	1984	1985
Blackstrap Lake						
- Daily	4,530	5,615	4,874	7,869	5,770	3,994
- Annual	1,567	1,787	1,796	1,610	1,411	988
- Senior Citizen	538	830	786	818	916	735
- One Hour	35	39	51	25	37	14
Sub Total	6,670	8,271	7,507	10,322	8,134	5,731
Candle Lake						
- Daily	1,924	2,130	2,293	2,651	2,875	2,505
- Annual	1,098	1,154	1,133	730	720	665
- Senior Citizen	200	250	298	361	306	289
- One Hour	60	111	112	-	3	-
Sub Total	3,282	3,645	3,836	3,742	3,904	3,459
Emma Lake						
- Daily	2,380	2,294	2,345	2,224	2,158	2,048
- Annual	736	839	844	485	440	433
- Senior Citizen	282	319	339	322	326	319
- One Hour	19	13	2	-	-	10
Sub Total	3,417	3,465	3,530	3,031	2,924	2,810
Grand Totals						
- Daily	8,834	10,039	9,512	12,744	10,803	8,547
- Annual	3,401	3,780	3,773	2,825	2,571	2,086
- Senior Citizen	1,020	1,399	1,423	1,501	1,548	1,343
- One Hour	114	163	165	25	40	24
Grand Total	13,369	15,381	14,873	17,095	14,962	12,000

Source: Revenue Section, Admin. Services Branch for Daily and Annual permits, and park summer contacts for Senior Citizen and One-Hour permits.

3.B) Table 57: Recreation Sites: Number of Camping Permits, Permit-Days, Camper-Days, Average Length of Stay and Average Size of Group, 1980-1985

Recreation Site	1980	1981	1982	1983	1984	1985
Anglin Lake						
- permits issued	1,402	1,462	1,414	1,473	1,203	1,368
- permit-days	2,165	2,159	2,165	2,340	1,997	2,234
- camper-days	8,150	8,150	8,467	6,004	6,844	7,515
- avg length of stay	-	-	-	-	2.1	2.1
- avg size of group	4.0	4.0	3.7	3.8	2.7	2.7
Blackstrap Lake						
- permits issued	509	495	553	480	409	373
- permit-days	688	539	588	499	448	414
- camper-days	2,514	1,470	2,067	1,700	1,561	1,310
- avg length of stay	-	-	-	-	1.1	1.2
- avg size of group	4.0	3.0	3.5	3.7	3.4	3.1
Bronson Forest						
- permits issued	2,144	2,152	2,300	2,202	2,284	1,925
- permit-days	4,431	4,150	4,795	4,450	4,814	4,107
- camper-days	17,113	15,790	15,002	17,194	17,684	14,907
- avg length of stay	-	-	-	-	2.2	2.7
- avg size of group	4.0	4.0	3.6	3.7	3.5	3.4
Candle Lake						
- permits issued	6,323	7,117	8,229	6,430	6,475	5,315
- permit-days	11,483	12,449	14,762	11,526	13,420	11,628
- camper-days	43,269	50,535	54,904	37,094	50,101	43,360
- avg length of stay	-	-	-	-	2.1	3.3
- avg size of group	4.0	4.0	3.6	3.5	3.7	3.5
Chitek Lake						
- permits issued	1,087	1,000	964	955	865	800
- permit-days	2,008	1,876	2,000	1,900	1,865	1,685
- camper-days	7,235	6,683	7,432	6,924	6,644	6,124
- avg length of stay	-	-	-	-	2.2	2.6
- avg size of group	3.5	3.5	3.6	3.4	3.6	3.5

Recreation Site	1980	1981	1982	1983	1984	1985
Coldwell Park						
- permits issued	144	269	313	322	295	266
- permit-days	202	358	412	391	426	362
- camper-days	929	1,480	1,848	1,889	1,471	1,182
- avg length of stay	-	-	-	-	1.5	1.6
- avg size of group	4.0	4.0	3.0	8.8	3.2	3.3
Crooked Lake						
- permits issued	568	825	1,147	1,076	1,178	1,140
- permit-days	908	1,075	1,943	1,708	1,853	1,954
- camper-days	3,353	3,925	6,674	5,541	6,435	6,778
- avg length of stay	-	-	-	-	1.9	2.3
- avg size of group	3.6	3.6	3.4	3.4	2.9	3.3
Delaronde Lake						
- permits issued	-	387	854	1,045	941	871
- permit-days	-	624	1,500	1,763	1,681	1,705
- camper-days	-	2,346	5,842	5,636	5,978	5,859
- avg length of stay	-	-	-	-	2.2	2.2
- avg size of group	-	3.8	3.9	3.6	2.9	3.3
Dore Lake						
- permits issued	-	-	-	124	108	108
- permit-days	-	-	-	269	259	226
- camper-days	-	-	-	882	896	684
- avg length of stay	-	-	-	-	-	3.1
- avg size of group	-	-	-	2.9	3.0	3.0
Emma Lake						
- permits issued	4,086	5,775	4,977	4,232	4,041	3,977
- permit-days	7,263	9,830	9,112	10,926	8,888	8,923
- camper-days	27,256	36,705	34,400	39,685	34,196	31,828
- avg length of stay	-	-	-	-	2.3	4.1
- avg size of group	4.0	4.0	3.7	3.6	3.7	3.4
Etter's Beach						
- permits issued	556	209	261	207	396	226
- permit-days	1,166	453	555	383	847	374
- camper-days	4,832	1,994	2,392	1,499	3,505	1,481
- avg length of stay	-	-	-	-	2.2	2.3
- avg size of group	4.0	4.0	4.2	3.7	4.0	3.7

Recreation Site	1980	1981	1982	1983	1984	1985
Jan Lake						
- permits issued	-	-	-	849	1,105	1,050
- permit-days	-	-	-	2,024	2,235	2,033
- camper-days	-	-	-	7,342	5,456	6,326
- avg length of stay	-	-	-	-	2.0	2.7
- avg size of group	-	-	-	3.6	2.5	3.1
Lac Eauclaire						
- permits issued	354	444	343	388	377	346
- permit-days	690	785	692	799	634	778
- camper-days	2,742	2,752	2,616	2,711	2,190	2,863
- avg length of stay	-	-	-	-	2.6	2.6
- avg size of group	4.0	3.0	3.8	3.5	2.3	3.7
Little Bear Lake						
- permits issued	-	-	-	836	848	885
- permit-days	-	-	-	1,423	1,451	1,421
- camper-days	-	-	-	4,589	4,727	4,562
- avg length of stay	-	-	-	-	1.7	2.4
- avg size of group	-	-	-	3.2	3.4	3.2
Makwa Lake						
- permits issued	4,272	4,132	3,814	4,208	4,142	4,098
- permit-days	8,770	871	8,514	9,000	9,594	9,513
- camper-days	32,017	30,136	31,012	31,903	34,372	35,212
- avg length of stay	-	-	-	-	2.3	4.1
- avg size of group	4.0	4.0	3.5	3.5	3.6	3.5
Nesslin Lake						
- permits issued	1,050	1,264	1,345	1,123	1,182	1,241
- permit-days	2,526	2,756	2,862	2,895	2,696	2,504
- camper-days	9,859	10,635	10,845	8,130	10,002	9,042
- avg length of stay	-	-	-	-	3.4	2.4
- avg size of group	4.0	4.0	3.7	4.0	2.5	3.5
Squaw Rapids						
- permits issued	2,323	1,492	1,553	1,292	1,115	945
- permit-days	3,850	2,542	2,774	2,148	1,725	1,531
- camper-days	13,204	8,397	8,897	5,844	5,559	4,789
- avg length of stay	-	-	-	-	1.6	2.3
- avg size of group	3.0	3.0	3.2	3.2	3.2	3.1

Recreation Site	1980	1981	1982	1983	1984	1985
Turtle Lake						
- permits issued	474	746	872	862	685	678
- permit-days	915	1,333	1,530	1,535	1,319	1,257
- camper-days	3,558	5,294	5,309	4,825	4,676	4,307
- avg length of stay	-	-	-	-	2.0	2.7
- avg size of group	3.9	3.9	3.4	3.5	3.5	3.5
Valley Centre						
- permits issued	533	601	570	600	683	667
- permit-days	860	896	846	803	970	894
- camper-days	3,178	3,137	2,849	2,428	3,434	2,913
- avg length of stay	-	-	-	-	1.4	1.8
- avg size of group	3.7	3.5	3.3	3.5	3.5	3.2
Weyakwin Lake						
- permits issued	-	-	-	937	1,035	922
- permit-days	-	-	-	1,383	1,567	1,512
- camper-days	-	-	-	5,051	5,261	4,777
- avg length of stay	-	-	-	-	2.3	2.2
- avg size of group	-	-	-	3.4	2.2	3.1
Whelan Bay						
- permits issued	-	-	-	438	494	412
- permit-days	-	-	-	728	790	644
- camper-days	-	-	-	2,202	2,637	2,101
- avg length of stay	-	-	-	-	1.9	1.9
- avg size of group	-	-	-	3.1	2.8	3.2
Total						
- permits issued	26,260	28,370	29,509	30,079	29,861	27,613
- permit-days	47,925	42,696	55,050	58,893	59,479	55,699
- camper-days	179,209	189,429	200,556	199,073	213,629	197,920
- avg length of stay	-	-	-	-	2.1	3.0
- avg size of group	3.8	3.7	3.6	3.8	3.3	3.4
Percent Change						
- permits issued	+ 0.1	+ 8.0	+ 4.0	+ 1.9	- 0.7	- 7.5
- permit-days	+ 0.8	- 10.9	+ 28.9	+ 6.9	+ 1.0	- 6.4
- camper-days	+ 0.7	+ 5.7	+ 5.9	- 0.8	+ 7.3	- 7.4

Source: Annual camping permit analysis.

Table 58: Recreation Sites: Number of Reservation Camping Permits, Permit-Days, Number of Campers and Camper-Days by Location, 1983-1985

Location	Number of Permits			Number of Permit-Days			Number of Campers			Number of Camper-Days		
	1983	1984	1985*	1983	1984	1985*	1983	1984	1985*	1983	1984	1985*
Candle Lake - Sandy Bay	-	593	453	-	2,568	2,108	-	2,313	1,663	-	9,970	7,820
Emma Lake - Murray Point	484	542	406	2,117	2,520	2,131	1,787	2,072	1,457	7,909	9,896	7,808
Total	484	1,135	859	2,117	5,088	4,239	1,787	4,385	3,120	7,909	19,866	15,628

* 1985 reservation period was reduced to a 52-day peak season period from 110-day season in previous years.

Source: Camping Permit Analysis.

Table 59: Recreation Sites: Number of Self-Registration Permits, Permit-Days, Campers and Camper-Days by Location, 1983-1985

Location	Number of Permits			Number of Permit-Days			Number of Campers			Number of Camper-Days		
	1983	1984	1985	1983	1984	1985	1983	1984	1985	1983	1984	1985
Anglin Lake	-	1,203	1,287	-	1,997	2,119	-	3,213	3,364	-	6,844	7,093
- Jacobson Bay	-	-	788	-	-	1,298	-	-	2,072	-	-	4,514
- Anderson Point	-	-	355	-	-	588	-	-	905	-	-	1,799
- North Picnic	-	-	68	-	-	118	-	-	209	-	-	435
- Spruce River	-	-	76	-	-	115	-	-	178	-	-	345
Bronson Forest	-	848	1,500	-	1,610	3,202	-	2,637	3,919	-	5,458	11,365
- Little Fishing	-	-	454	-	-	1,126	-	-	1,038	-	-	4,430
- Ministikwan	-	-	823	-	-	1,474	-	-	2,166	-	-	4,843
- Peck Lake	-	-	223	-	-	602	-	-	715	-	-	2,092
Coldwell Park	284	295	266	340	426	362	1,006	953	751	1,223	1,471	1,182
Crooked Lake	1,076	1,178	1,054	1,780	1,853	1,761	3,604	3,423	2,734	5,541	6,435	6,128
Delaronde (Zig Zag Bay)	-	941	871	-	1,681	1,705	-	2,755	2,623	-	5,978	5,859
Dore Lake	-	-	104	-	-	218	-	-	210	-	-	662
- Michel Point	-	-	73	-	-	146	-	-	150	-	-	438
- Tower Beach	-	-	31	-	-	72	-	-	60	-	-	224
Jan Lake	-	1,105	1,050	-	2,235	2,033	-	2,748	2,334	-	5,456	6,326
Lac Eauclaire	-	377	346	-	634	778	-	858	1,102	-	2,190	2,863
Nesslin Lake	-	1,182	124	-	2,696	2,504	-	2,923	3,769	-	10,002	9,042
Weyakwin Lake (Ramsey Bay)	-	1,035	922	-	1,567	1,512	-	2,302	2,127	-	5,261	4,777
Whelan Bay	371	494	412	624	790	644	1,184	1,397	1,089	1,877	2,637	2,101
Total	1,731	8,658	9,053	2,744	15,489	16,838	5,794	23,209	24,022	8,641	51,732	57,398

Source: Camping Permit Analysis

Table 60: Recreation Sites: Percentage of Camping Equipment by Type, 1985

	Motor Home	Cabin Trailer	Tent Trailer	Truck Camper	Tent	Other	Not Stated	Total
Anglin Lake	11.8	25.0	15.4	18.7	21.9	7.2	-	100.0
Blackstrap Lake	17.1	15.7	8.6	11.1	38.5	9.0	-	100.0
Bronson Forest	22.0	29.4	10.7	19.8	12.6	5.5	-	100.0
Candle Lake	11.5	24.5	18.2	15.8	23.1	6.9	-	100.0
Chitek Lake	17.5	35.6	15.8	16.9	12.4	1.8	-	100.0
Coldwell Park	11.5	24.2	14.1	15.4	29.5	5.3	-	100.0
Crooked Lake	13.4	29.6	19.6	10.9	20.0	6.5	-	100.0
Delaronde Lake	21.6	32.6	10.9	21.2	7.1	6.6	-	100.0
Dore Lake	13.5	8.1	6.8	29.7	36.5	5.4	-	100.0
Emma Lake	9.3	30.6	18.4	11.6	22.1	8.0	-	100.0
Etter's Beach	12.6	32.0	15.4	12.0	21.7	6.3	-	100.0
Jan Lake	16.6	25.5	11.3	30.6	12.8	3.2	-	100.0
Lac Eauclaire	10.9	33.2	10.8	20.0	21.4	3.7	-	100.0
Little Bear Lake	11.4	23.8	9.7	28.5	20.6	6.0	-	100.0
Makwa Lake	21.7	28.9	10.3	18.8	16.1	4.2	-	100.0
Nesslin Lake	16.6	32.0	13.8	20.6	11.9	5.1	-	100.0
Squaw Rapids	16.5	29.8	12.8	17.3	16.2	7.4	-	100.0
Turtle Lake	21.2	29.9	10.8	19.8	15.9	2.4	-	100.0
Valley Centre	22.3	23.7	13.8	14.0	17.9	8.3	-	100.0
Weyakwin Lake	23.7	24.0	10.7	23.9	12.8	4.9	-	100.0
Whelan Bay	13.0	22.0	10.4	22.6	27.6	4.4	-	100.0
Percent of Grand Total	15.8	27.7	14.2	17.9	18.5	5.9	-	100.0

Table 61: Origin of Campers - All Recreation Sites 1982-1985 (Percent)

Origin	1982	1983	1984	1985
Saskatchewan	87.6	N/A*	83.4	84.0
Alberta	9.6	N/A	12.2	11.0
Manitoba	1.0	N/A	2.1	2.0
Other Canadian	1.2	N/A	1.3	2.0
U.S.A.	0.6	N/A	0.7	1.0
Other (including unknown)	-	N/A	0.3	0.0
Total	100.0	-	100.0	100.0

* 1983 origin figures not available

Recreation Sites: Campground Occupancy by Location, 1984 and 1985

Table 62: Anglin Lake: Campground Occupancy, 1984 and 1985

Number of Campsites: 86

	Percent Occupancy							
	Weekday		Weekend		Holiday Weekend		Total	
Month	1984	1985	1984	1985	1984	1985	1984	1985
May	1.1	3.5	6.9	7.4	19.9	40.7	5.7	11.2
June	4.1	6.2	17.7	17.4	-	93.0	14.8	17.5
July	31.4	25.3	54.5	49.9	111.6	-	40.0	31.6
August	12.4	16.1	24.1	33.9	69.4	62.3	20.5	26.9
September	2.8	3.5	-	-	28.2	10.5	22.2	6.9
Total (110 days)	14.2	14.4	30.7	31.1	57.3	60.3	22.5	23.0

Source: Camping Permit Analysis

Table 63: Blackstrap: Campground Occupancy, 1984 and 1985

Number of Campsites: 60

	Percent Occupancy							
	Weekday		Weekend		Holiday Weekend		Total	
Month	1984	1985	1984	1985	1984	1985	1984	1985
May	0.8	1.5	9.2	1.1	5.0	18.9	2.8	4.7
June	1.1	1.7	10.8	11.4	-	16.1	4.9	5.4
July	7.8	5.4	18.8	20.4	22.2	-	11.2	9.3
August	4.9	2.2	7.5	8.1	18.9	13.7	6.7	5.2
September	-	-	-	-	0.6	5.0	0.6	2.5
Total (110 days)	4.1	2.9	12.5	12.3	11.7	14.9	6.8	6.3

Table 64: Bronson Forest: Campground Occupancy, 1984 and 1985

Number of Campsites: 121

	Percent Occupancy							
	Weekday		Weekend		Holiday Weekend		Total	
Month	1984	1985	1984	1985	1984	1985	1984	1985
May	0.5	1.3	16.1	11.3	52.6	58.9	13.0	14.0
June	10.3	4.8	48.6	25.7	-	46.0	26.1	13.8
July	47.2	19.0	65.5	36.2	94.2	-	53.4	23.4
August	17.4	6.2	40.2	7.2	78.2	4.9	27.8	6.2
September	3.3	2.5	-	-	26.7	9.1	21.2	5.8
Total (110 days)	21.9	9.1	49.4	22.8	63.0	29.1	32.3	14.2

Source: Camping Permit Analysis.

Table 65: Candle Lake: Campground Occupancy, 1984 and 1985

Number of Campsites: 213

Month	Percent Occupancy							
	Weekday		Weekend		Holiday Weekend		Total	
	1984	1985	1984	1985	1984	1985	1984	1985
May	0.4	0.9	2.8	8.9	19.3	63.7	4.5	15.0
June	13.2	5.3	39.2	22.5	-	110.4	22.9	20.1
July	86.8	78.8	97.5	63.6	57.1	-	88.8	52.1
August	49.5	38.2	75.4	44.1	115.0	80.9	60.5	40.0
September	11.3	7.0	-	-	35.4	46.7	26.9	23.3
Total (110 days)	43.7	36.4	64.6	39.9	56.7	81.1	49.7	34.0

Table 66: Chitek Lake: Campground Occupancy, 1984 and 1985

Number of Campsites: 45

Month	Percent Occupancy							
	Weekday		Weekend		Holiday Weekend		Total	
	1984	1985	1984	1985	1984	1985	1984	1985
May	2.0	2.2	15.6	8.9	65.2	63.7	16.4	15.0
June	10.4	5.7	25.6	22.5	-	110.4	20.7	20.1
July	48.2	48.1	75.6	63.6	105.2	-	57.2	52.1
August	33.6	28.6	49.6	44.1	104.4	80.9	43.9	40.0
September	4.4	-	-	-	61.5	46.7	48.2	23.3
Total (110 days)	27.0	24.5	47.4	39.9	84.1	81.1	37.7	34.0

Source: Camping Permit Analysis.

Table 67: Coldwell Park: Campground Occupancy, 1984 and 1985

Number of Campsites: 29

	Percent Occupancy							
	Weekday		Weekend		Holiday Weekend		Total	
Month	1984	1985	1984	1985	1984	1985	1984	1985
May	0.5	0.7	7.9	2.3	12.3	37.9	3.9	7.9
June	3.2	8.1	38.8	9.4	-	65.5	19.8	14.1
July	11.2	4.4	47.4	17.7	112.3	-	23.9	7.8
August	6.5	5.9	35.1	24.7	56.1	35.9	17.8	14.4
September	-	-	-	-	29.8	10.3	17.5	5.2
Total (110 days)	6.1	5.2	38.2	15.1	52.6	41.7	18.2	11.4

Table 68: Crooked Lake: Campground Occupancy, 1984 and 1985

Number of Campsites: 59

	Percent Occupancy							
	Weekday		Weekend		Holiday Weekend		Total	
Month	1984	1985	1984	1985	1984	1985	1984	1985
May	1.1	3.1	5.7	21.5	40.5	88.1	9.6	22.5
June	3.5	7.7	33.2	36.6	-	84.2	16.9	22.1
July	20.6	36.3	51.6	82.4	70.0	-	29.2	48.2
August	12.7	14.6	29.8	27.1	74.3	64.4	21.6	25.0
September	-	1.7	-	-	1.0	18.6	0.5	10.2
Total (110 days)	10.8	17.7	36.2	47.6	46.4	71.5	20.2	30.1

Source: Camping Permit Analysis.

Table 69: Delaronde Lake: Campground Occupancy, 1984 and 1985

Number of Campsites: 120

	Percent Occupancy							
	Weekday		Weekend		Holiday Weekend		Total	
Month	1984	1985	1984	1985	1984	1985	1984	1985
May	1.2	2.2	5.4	5.0	31.9	33.1	7.9	8.5
June	2.7	1.7	13.3	5.5	-	55.3	9.8	7.9
July	10.5	18.4	17.4	25.9	70.0	-	14.4	20.3
August	8.7	8.0	16.1	13.5	47.5	33.8	14.1	13.2
September	0.8	-	-	-	24.4	6.7	19.2	3.3
Total (110 days)	6.5	8.6	14.7	14.2	43.5	36.7	12.3	12.9

Table 70: Dore Lake: Campground Occupancy, 1984 and 1985

Number of Campsites: 24

	Percent Occupancy							
	Weekday		Weekend		Holiday Weekend		Total	
Month	1984	1985	1984	1985	1984	1985	1984	1985
May	-	0.4	-	-	-	19.4	-	3.9
June	-	3.9	-	2.4	-	16.7	-	4.9
July	-	5.9	-	9.9	-	-	-	6.9
August	-	13.3	-	13.9	-	30.8	-	16.3
September	-	-	-	-	-	12.5	-	6.3
Total (110 days)	-	6.6	-	7.5	-	22.9	-	8.6

Source: Camping Permit Analysis.

Table 71: Emma Lake: Campground Occupancy, 1984 and 1985

Number of Campsites: 168

	Percent Occupancy							
	Weekday		Weekend		Holiday Weekend		Total	
Month	1984	1985	1984	1985	1984	1985	1984	1985
May	0.4	1.5	7.6	2.4	30.1	40.5	7.3	8.9
June	12.1	10.5	26.6	18.8	-	96.6	21.6	21.1
July	71.6	80.6	89.3	99.5	96.6	-	76.9	85.5
August	53.2	42.6	81.0	57.6	107.1	65.8	63.4	49.3
September	-	6.6	-	-	42.7	26.2	29.3	16.4
Total (110 days)	39.7	39.7	59.5	53.4	69.1	63.9	47.2	45.3

Table 72: Etter's Beach: Campground Occupancy, 1984 and 1985

Number of Campsites: 83

	Percent Occupancy							
	Weekday		Weekend		Holiday Weekend		Total	
Month	1984	1985	1984	1985	1984	1985	1984	1985
May	-	1.1	-	-	12.1	12.5	2.4	3.0
June	1.6	1.0	1.8	1.2	-	30.1	4.5	3.9
July	21.9	6.3	23.7	14.0	48.6	-	23.6	8.3
August	1.6	0.7	16.7	2.0	15.3	-	3.5	0.9
September	-	-	-	-	4.0	-	3.6	-
Total (110 days)	7.4	2.6	9.7	5.5	20.0	10.6	9.3	4.1

Source: Camping Permit Analysis.

Table 73: Jan Lake: Campground Occupancy, 1984 and 1985

Number of Campsites: 57

Month	Percent Occupancy							
	Weekday		Weekend		Holiday Weekend		Total	
	1984	1985	1984	1985	1984	1985	1984	1985
May	4.3	7.4	18.4	18.7	50.5	44.4	15.4	16.5
June	40.8	42.3	64.5	57.9	-	70.8	50.1	48.8
July	30.3	37.7	41.7	52.2	85.8	-	35.1	41.4
August	7.4	14.4	10.1	10.5	30.9	39.7	10.0	17.7
September	3.0	-	-	-	7.4	7.0	7.4	3.5
Total (110 days)	22.7	28.0	39.5	39.3	43.6	45.9	28.7	32.4

Table 74: Lac Eauclaire: Campground Occupancy, 1984 and 1985

Number of Campsites: 33

Month	Percent Occupancy							
	Weekday		Weekend		Holiday Weekend		Total	
	1984	1985	1984	1985	1984	1985	1984	1985
May	-	-	3.0	-	20.2	19.2	4.4	3.6
June	3.6	2.6	9.1	12.9	-	86.9	10.4	13.4
July	19.6	29.6	31.1	37.9	82.8	-	24.5	31.8
August	12.8	23.3	18.2	28.3	97.0	52.7	21.8	29.0
September	3.0	-	-	-	15.2	12.1	14.1	6.1
Total (110 days)	10.5	16.2	18.2	23.5	53.8	49.5	16.9	24.1

Source: Camping Permit Analysis.

Table 75: Little Bear Lake: Campground Occupancy, 1984 and 1985

Number of Campsites: 63

	Percent Occupancy							
	Weekday		Weekend		Holiday Weekend		Total	
Month	1984	1985	1984	1985	1984	1985	1984	1985
May	1.6	2.9	1.3	9.5	50.0	37.0	11.2	10.5
June	22.9	11.7	30.3	22.9	-	71.9	30.8	20.3
July	47.3	26.9	64.5	37.7	112.3	-	53.8	29.8
August	26.2	10.6	29.0	17.2	86.8	42.9	31.8	17.1
September	-	-	-	-	-	26.9	-	13.5
Total (110 days)	27.9	14.8	38.9	24.7	62.3	47.4	34.0	20.5

Table 76: Makwa Lake: Campground Occupancy, 1984 and 1985

Number of Campsites: 255

	Percent Occupancy							
	Weekday		Weekend		Holiday Weekend		Total	
Month	1984	1985	1984	1985	1984	1985	1984	1985
May	3.3	2.0	7.0	7.3	37.6	52.9	10.7	12.6
June	13.7	7.9	14.6	16.4	-	100.7	18.3	19.1
July	59.7	58.2	72.5	74.2	85.3	-	64.3	62.3
August	22.1	22.4	35.1	30.2	96.0	63.7	31.4	30.6
September	3.9	1.9	-	-	8.3	16.1	6.4	9.0
Total (110 days)	28.2	26.6	38.4	37.9	56.8	66.3	33.6	33.4

Source: Camping Permit Analysis.

Table 77: Nesslin Lake: Campground Occupancy, 1984 and 1985

Number of Campsites: 67

	Percent Occupancy							
	Weekday		Weekend		Holiday Weekend		Total	
Month	1984	1985	1984	1985	1984	1985	1984	1985
May	0.2	2.1	10.5	2.5	25.9	16.9	6.7	4.9
June	10.0	7.2	9.1	9.4	-	136.8	19.2	20.7
July	53.1	47.6	83.6	59.7	151.2	-	64.1	50.8
August	31.8	37.3	40.5	53.7	138.3	73.1	43.0	46.3
September	6.0	10.5	-	-	13.4	20.9	12.9	15.7
Total (110 days)	27.6	27.3	41.9	36.4	82.2	70.7	36.7	33.9

Table 78: Squaw Rapids: Campground Occupancy, 1984 and 1985

Number of Campsites: 101

	Percent Occupancy							
	Weekday		Weekend		Holiday Weekend		Total	
Month	1984	1985	1984	1985	1984	1985	1984	1985
May	2.7	3.5	8.9	10.3	24.8	18.7	7.9	7.6
June	7.9	7.2	20.4	18.3	-	37.7	13.6	12.8
July	16.7	16.2	25.6	26.6	48.5	-	20.4	18.9
August	13.4	10.1	16.8	13.2	24.8	26.8	15.4	13.4
September	-	-	-	-	27.7	24.0	20.8	12.0
Total (110 days)	11.3	10.2	20.3	18.8	31.4	27.3	15.5	13.9

Source: Camping Permit Analysis.

Table 79: Turtle Lake: Campground Occupancy, 1984 and 1985

Number of Campsites: 25

	Percent Occupancy							
	Weekday		Weekend		Holiday Weekend		Total	
Month	1984	1985	1984	1985	1984	1985	1984	1985
May	-	6.0	-	24.0	41.3	64.0	8.3	20.3
June	19.6	10.2	35.5	31.4	-	122.7	29.7	26.4
July	55.8	71.3	95.5	101.0	108.0	-	67.7	78.9
August	39.6	28.2	76.0	43.3	105.3	88.0	53.9	40.8
September	-	-	-	-	76.0	84.0	53.3	42.0
Total (110 days)	33.1	33.4	46.0	56.7	82.7	90.3	45.0	44.7

Table 80: Valley Centre: Campground Occupancy, 1984 and 1985

Number of Campsites: 33

	Percent Occupancy							
	Weekday		Weekend		Holiday Weekend		Total	
Month	1984	1985	1984	1985	1984	1985	1984	1985
May	2.1	0.9	7.6	9.1	34.3	72.7	9.3	15.9
June	8.2	4.1	29.6	26.4	-	78.8	20.3	16.8
July	35.0	25.3	63.6	56.8	102.0	-	44.4	33.4
August	13.6	19.9	28.3	43.4	68.7	43.6	22.2	28.3
September	-	-	-	-	28.3	39.4	19.2	19.7
Total (110 days)	16.8	14.5	38.8	38.6	58.3	59.3	26.1	24.6

Source: Camping Permit Analysis.

Table 81: Weyakwin Lake (Ramsey Bay): Campground Occupancy, 1984 and 1985

Number of Campsites: 71

	Percent Occupancy							
	Weekday		Weekend		Holiday Weekend		Total	
Month	1984	1985	1984	1985	1984	1985	1984	1985
May	2.0	5.8	14.1	7.5	33.3	36.6	9.9	11.9
June	12.0	10.7	23.6	19.5	-	64.3	18.2	18.1
July	25.7	24.0	30.8	25.0	59.6	-	28.2	24.3
August	12.1	14.5	17.6	15.5	56.3	47.6	17.5	20.0
September	8.5	8.5	-	-	32.9	14.1	31.0	11.3
Total (110 days)	14.7	15.2	23.7	18.8	45.5	46.2	20.0	19.4

Table 82: Whelan Bay: Campground Occupancy, 1984 and 1985

Number of Campsites: 62

	Percent Occupancy							
	Weekday		Weekend		Holiday Weekend		Total	
Month	1984	1985	1984	1985	1984	1985	1984	1985
May	1.1	0.3	0.8	4.3	7.0	6.9	2.3	15.9
June	3.8	2.2	7.3	8.3	-	29.0	7.5	16.8
July	6.8	9.1	25.2	24.8	45.7	-	12.8	33.4
August	7.1	6.2	16.1	14.5	83.3	35.5	16.3	28.3
September	4.8	-	-	-	21.0	17.7	19.4	19.7
Total (110 days)	5.3	5.1	14.9	14.9	39.2	25.3	11.1	9.4

Source: Camping Permit Analysis.

3.C) Table 83: Golf Tickets Issued at Valley Centre Recreation Site, 1979-1985

Location	1979	1980	1981	1982	1983	1984	1985
Valley Centre	9,554	11,922	10,281	10,843	9,302	11,082	11,883
Total	9,554	11,922	10,281	10,843	9,302	11,082	11,883

Source: Reporting form submitted by field staff.

3.D) Table 84: Mount Blackstrap Ski Area - Blackstrap Lake Recreation Site Downhill Ski Statistics, 1983/84 and 1984/85

	Number of Days		Number of Skiers		Average Attendance		Percentage of Skiers	
Day	1983/84	1984/85	1983/84	1984/85	1983/84	1984/85	1983/84	1984/85
Sunday	15	10	4,444	3,763	296	376	28.5	19.8
Monday	2	-	1,099	-	550	-	7.0	-
Tuesday	2	-	544	-	272	-	3.5	-
Wednesday	14	13	3,353	4,527	240	348	21.5	23.8
Thursday	3	14	428	3,422	143	244	2.7	18.0
Friday	13	11	3,066	4,151	236	377	19.8	21.7
Saturday	13	10	2,649	3,194	204	319	17.0	16.7
Total	62	58	15,583	19,057	251	329	100.0	100.0

4.A) Table 85: Number of Vehicles Entering Campgrounds (Victoria Day Weekend - Labour Day Weekend) Comparison, 1979-1985

Campgrounds	1979	1980	1981	1982	1983	1984	1985
Trans-Canada Highway Sites							
Besant T.C.	23,508	23,683	16,448	13,640	15,183	16,102	12,379
Maple Creek T.C.	17,896	14,980	16,100	15,899	13,276	14,546	12,503
McLean T.C.	13,465	8,084	5,072	12,743	12,317	8,290	-
Moosomin T.C.	12,041	13,778	12,985	12,098	10,689	16,026	-
Sub-Total	66,910	60,525	50,605	54,380	51,465	54,964	24,882
Yellowhead Route							
Borden Bridge	13,530	15,618	12,150	21,818	8,957	5,368	-
Churchbridge	3,763	3,895	6,463	7,397	1,047	7,805	-
Eiling Kramer	8,070	11,869	13,709	12,580	13,741	10,600	-
Lanigan	8,656	7,842	10,280	1,199	7,680	7,997	-
Maidstone	15,655	15,688	18,966	10,370	6,566	5,207	-
Sub-Total	49,674	54,912	61,568	53,364	37,991	36,977	-
Amisk Lake	-	-	-	-	-	-	2,760
Archerwill	-	-	-	3,525	2,129	-	-
Arm River	5,186	5,560	3,118	2,065	3,873	5,040	-
Beatty Lake	3,176	2,016	-	-	-	-	-
Besnard Lake	6,933	4,070	-	-	3,947	3,452	4,264
Blaine Lake	3,528	3,157	4,423	13,733	7,879	6,554	-
Carroll's Cove	5,910	11,102	5,791	-	-	10,067	10,341
Clearwater River	-	-	-	1,282	-	612	-
Cole Bay	7,221	-	-	-	-	-	-
Cowan Dam	-	4,082	-	-	-	-	-
Michel Pt Dore Lake	7,651	7,145	-	-	3,226	-	-
East Trout Lake	4,336	2,032	-	6,064	5,162	2,311	-
Foam Lake	6,055	6,423	7,329	-	6,937	3,733	-
Hackett Lake	-	-	-	2,422	1,301	2,262	-
Iroquois Lake	1,669	-	-	4,556	1,839	-	-
Lac La Plonge	4,871	-	-	-	4,026	3,283	-
Little Amyot Lake	1,017	-	-	-	-	-	1,243
Margo	-	-	-	4,658	-	3,233	-
Melfort	-	-	-	12,094	5,391	7,281	-

Campgrounds	1979	1980	1981	1982	1983	1984	1985
Nisbet	21,407	15,329	19,773	10,188	9,870	15,229	18,422
Piprell Lake	-	-	-	-	3,311	1,470	-
Raymore	-	2,768	13,026	-	-	3,853	2,834
Roche Percee	8,250	6,320	6,853	-	8,424	8,940	-
Rosetown	13,348	15,079	13,602	19,150	-	9,455	-
South Bay Park	-	-	-	-	-	1,448	2,259
Sturgeon River	15,030	-	9,163	-	-	-	-
Unity	-	-	-	-	-	5,605	5,638
Wapiti	4,731	-	-	3,914	2,411	-	3,672
Sub-Total	120,322	85,083	83,078	83,651	69,726	93,828	51,433
GRAND TOTAL	236,906	200,520	195,251	191,395	159,182	185,769	76,315
Number of Locations	(26)	(22)	(18)	(21)	(24)	(27)	(11)

Source: Monthly traffic counter sheets submitted by field staff.

4.B) Table 86: Campgrounds: Number of Permits Issued, Permit-Days, Camper-Days, Average Length of Stay and Average Size of Group, 1980-1985

Campgrounds	1980	1981	1982	1983	1984	1985
Amisk Lake						
- permits issued	-	-	-	193	138	57
- permit-days	-	-	-	340	233	101
- camper-days	-	-	-	1,327	816	377
- avg length of stay	-	-	-	-	1.8	2.4
- avg size of group	-	-	-	3.6	3.3	3.3
Beatty Lake						
- permits issued	-	-	-	6	37	61
- permit-days	-	-	-	8	45	92
- camper-days	-	-	-	55	293	378
- avg length of stay	-	-	-	-	1.5	1.6
- avg size of group	-	-	-	6.2	5.4	4.6
Besant T.C.						
- permits issued	5,451	4,860	4,500	3,812	3,510	3,255
- permit-days	5,718	5,260	4,889	4,339	3,802	3,609
- camper-days	18,129	16,443	14,999	11,646	11,327	10,802
- avg length of stay	-	-	-	-	1.1	1.2
- avg size of group	3.1	3.0	3.0	2.9	3.0	3.9
Besnard Lake						
- permits issued	-	-	-	400	662	739
- permit-days	-	-	-	941	1,587	1,745
- camper-days	-	-	-	3,360	5,230	5,939
- avg length of stay	-	-	-	-	3.0	3.0
- avg size of group	-	-	-	2.9	2.7	3.3
Borden Bridge Y.R.						
- permits issued	2,226	1,623	1,032	1,387	945	882
- permit-days	2,328	1,667	1,062	1,421	1,001	915
- camper-days	7,403	5,085	3,222	4,001	2,624	2,538
- avg length of stay	-	-	-	-	1.0	1.1
- avg size of group	3.0	3.0	3.0	2.8	2.7	2.7

Campgrounds	1980	1981	1982	1983	1984	1985
Churchbridge Y.R.						
- permits issued	-	581	611	551	833	537
- permit-days	-	1,000	632	615	859	571
- camper-days	-	2,508	1,914	1,608	2,398	1,659
- avg length of stay	-	-	-	-	1.0	1.1
- avg size of group	-	3.0	3.0	2.8	2.8	2.9
Cole Bay						
- permits issued	-	-	-	825	540	94
- permit-days	-	-	-	1,687	1,008	181
- camper-days	-	-	-	5,625	3,742	656
- avg length of stay	-	-	-	-	1.9	2.2
- avg size of group	-	-	-	3.7	3.6	3.7
Cowan Beaver River Junc.						
- permits issued	-	-	-	83	186	243
- permit-days	-	-	-	122	226	321
- camper-days	-	-	-	460	756	1,041
- avg length of stay	-	-	-	-	1.3	1.5
- avg size of group	-	-	-	3.5	3.2	3.0
Devil's Lake						
- permits issued	-	-	-	75	81	78
- permit-days	-	-	-	115	107	126
- camper-days	-	-	-	479	431	425
- avg length of stay	-	-	-	-	1.3	1.9
- avg size of group	-	-	-	-	4.1	3.3
East Trout Lake						
- permits issued	-	-	-	262	269	279
- permit-days	-	-	-	459	475	504
- camper-days	-	-	-	1,549	1,511	1,444
- avg length of stay	-	-	-	-	2.2	2.2
- avg size of group	-	-	-	3.4	2.6	2.8
Eiling Kramer Y.R.						
- permits issued	2,268	1,659	1,648	1,626	1,671	1,934
- permit-days	2,637	2,010	1,849	1,756	2,142	2,271
- camper-days	8,310	5,973	5,813	6,012	6,669	6,911
- avg length of stay	-	-	-	-	1.3	1.3
- avg size of group	3.0	3.0	3.2	3.3	3.0	3.0

Campgrounds	1980	1981	1982	1983	1984	1985
Hackett Lake						
- permits issued	-	-	-	-	-	250
- permit-days	-	-	-	-	-	385
- camper-days	-	-	-	-	-	1,044
- avg length of stay	-	-	-	-	-	2.6
- avg size of group	-	-	-	-	-	2.8
MacKay Lake						
- permits issued	-	-	-	30	12	75
- permit-days	-	-	-	64	24	172
- camper-days	-	-	-	282	93	503
- avg length of stay	-	-	-	-	2.2	2.6
- avg size of group	-	-	-	-	3.5	3.1
MacLennan Lake						
- permits issued	-	-	-	25	2	84
- permit-days	-	-	-	47	5	153
- camper-days	-	-	-	146	20	496
- avg length of stay	-	-	-	-	2.5	2.3
- avg size of group	-	-	-	-	4.0	3.3
Maidstone Y.R.						
- permits issued	582	483	699	287	323	340
- permit-days	585	519	732	287	326	350
- camper-days	1,625	1,506	2,222	848	901	956
- avg length of stay	-	-	-	-	1.0	1.0
- avg size of group	3.0	3.0	3.0	3.0	2.7	2.7
Maple Creek T.C.						
- permits issued	7,473	6,001	5,447	4,352	4,642	3,835
- permit-days	7,558	6,118	5,537	4,415	4,780	3,950
- camper-days	23,150	18,100	16,500	12,674	13,271	11,016
- avg length of stay	-	-	-	-	1.0	1.1
- avg size of group	3.0	4.0	3.0	2.9	2.8	2.8
McLean T.C.						
- permits issued	4,221	3,699	2,947	2,625	2,891	2,800
- permit-days	4,653	4,291	3,410	3,107	3,592	3,306
- camper-days	14,685	13,342	10,495	8,867	10,610	9,776
- avg length of stay	-	-	-	-	1.2	1.4
- avg size of group	3.0	3.0	3.0	3.0	3.0	2.9

Campgrounds	1980	1981	1982	1983	1984	1985
Melfort						
- permits issued	-	-	-	340	468	418
- permit-days	-	-	-	427	616	503
- camper-days	-	-	-	1,223	1,677	1,432
- avg length of stay	-	-	-	-	1.4	1.4
- avg size of group	-	-	-	2.8	2.5	2.7
Moosomin T.C.						
- permits issued	4,001	3,918	2,836	2,362	2,361	2,004
- permit-days	4,691	5,155	2,947	2,675	2,601	2,260
- camper-days	13,297	13,985	8,737	6,840	7,113	5,759
- avg length of stay	-	-	-	-	1.1	1.2
- avg size of group	-	-	-	-	2.8	2.6
Nisbet						
- permits issued	2,963	2,915	2,888	2,583	2,587	2,448
- permit-days	4,082	4,177	4,054	3,321	3,540	3,463
- camper-days	12,517	12,547	12,638	9,253	11,071	10,597
- avg length of stay	-	-	-	-	1.4	1.8
- avg size of group	-	-	-	-	3.1	3.0
Piprell Lake						
- permits issued	-	-	-	188	225	330
- permit-days	-	-	-	284	387	513
- camper-days	-	-	-	784	1,078	1,381
- avg length of stay	-	-	-	-	2.0	1.8
- avg size of group	-	-	-	2.8	2.4	2.7
Roche Percee						
- permits issued	591	457	389	443	361	335
- permit-days	660	523	472	553	543	487
- camper-days	2,293	1,989	1,882	2,086	1,693	1,435
- avg length of stay	-	-	-	-	1.7	1.6
- avg size of group	3.4	3.7	3.6	3.7	2.8	2.8
Total						
- permits issued	29,776	26,196	22,997	22,455	22,744	21,078
- permit-days	32,912	30,720	25,584	26,983	27,899	25,978
- camper-days	101,409	91,478	78,422	79,125	83,324	76,565
- avg length of stay	-	-	-	-	1.3	1.4
- avg size of group	3.0	3.2	3.1	3.3	3.0	2.9

Campgrounds	1980	1981	1982	1983	1984	1985
Percent Change						
- permits issued	+ 1.2	- 12.0	- 12.2	- 2.4	+ 1.3	- 7.3
- permit-days	+ 3.3	- 6.6	- 16.7	+ 5.5	+ 3.4	- 6.9
- camper-days	+ 0.8	- 9.8	- 14.3	+ 0.9	+ 5.3	- 8.1

Source: Annual Camping Permit Analysis

Table 87: Campgrounds: Number of Self-Registration Camping Permits, Permit-Days, Campers and Camper-Days by Location, 1983-1985

Location	Number of Permits			Number of Permit-Days			Number of Campers			Number of Camper-Days		
	1983	1984	1985	1983	1984	1985	1983	1984	1985	1983	1984	1985
Amisk Lake	-	-	25	-	-	35	-	-	81	-	-	145
Besnard Lake	400	662	679	941	1,587	1,593	1,434	1,762	1,714	3,360	5,230	5,296
Borden Bridge	-	945	882	-	1,001	915	-	2,529	2,405	-	2,624	2,538
East Trout Lake	-	269	279	-	475	504	-	699	660	-	1,511	1,444
Hackett Lake	-	-	249	-	-	384	-	-	403	-	-	1,041
Maidstone YR	-	-	340	-	-	350	-	-	935	-	-	956
Melfort	340	468	418	427	616	503	944	1,184	1,005	1,223	1,677	1,432
Piprell Lake	173	225	330	251	387	513	495	545	756	700	1,078	1,381
Roche Percee	-	361	334	-	543	486	-	1,003	925	-	1,693	1,431
Total	913	2,930	3,536	1,619	4,609	5,283	2,873	7,722	8,884	5,283	12,813	15,664

Source: Camping Permit Analysis

Table 88: Campgrounds: Percentage of Camping Equipment by Type, 1985

	Motor Home	Cabin Trailer	Tent Trailer	Truck Camper	Tent	Other	Not Stated	Total
Amisk Lake	19.2	23.4	17.0	10.6	21.3	8.5	-	100.0
Beatty Lake	11.8	37.3	7.8	15.7	19.6	7.8	-	100.0
Besant T.C.	18.7	19.5	13.2	11.6	21.7	15.3	-	100.0
Besnard Lake	20.9	19.0	8.0	28.3	18.2	5.6	-	100.0
Borden Bridge Y.R.	25.8	18.6	8.8	17.3	16.2	13.3	-	100.0
Churchbridge Y.R.	25.1	18.6	9.1	13.7	15.5	18.0	-	100.0
Cole Bay	29.6	13.6	4.9	39.5	12.4	-	-	100.0
Cowan	31.2	28.6	9.4	21.8	8.1	0.9	-	100.0
Devil's Lake	4.5	8.9	7.6	11.9	61.2	5.9	-	100.0
East Trout Lake	8.7	19.6	10.9	34.8	19.1	6.9	-	100.0
Eiling Kramer Y.R.	25.6	28.4	9.2	12.6	12.6	11.6	-	100.0
Hackett Lake	16.7	10.6	6.9	46.9	13.3	5.6	-	100.0
MacKay Lake	4.8	25.4	9.5	11.1	41.3	7.9	-	100.0
MacLennan Lake	10.8	20.0	7.7	24.6	29.2	7.7	-	100.0
Maidstone Y.R.	30.7	14.8	7.4	20.9	16.2	10.0	-	100.0
Maple Creek T.C.	22.6	22.0	10.2	12.2	17.1	15.9	-	100.0
McLean T.C.	18.5	26.8	13.2	9.2	17.8	14.5	-	100.0
Melfort	32.2	26.5	6.9	19.6	6.9	7.9	-	100.0
Moosomin T.C.	22.0	21.7	9.3	11.0	19.7	16.3	-	100.0
Nisbet	20.5	27.3	10.2	13.6	12.3	16.1	-	100.0
Piprell Lake	11.9	15.2	14.4	28.2	23.8	6.5	-	100.0
Roche Percee	22.2	31.7	8.9	10.1	14.5	12.6	-	100.0
Percent of Total	21.5	22.9	10.6	13.9	17.2	13.9	-	100.0

Table 89: Origin of Campers - All Campgrounds 1982-1985 (Percent)

Origin	1982	1983*	1984	1985
Saskatchewan	28.6	N/A	37.7	35.0
Alberta	16.8	N/A	17.7	17.0
Manitoba	11.5	N/A	10.0	10.0
Other Canadian	30.2	N/A	20.2	23.0
U.S.A.	12.9	N/A	13.2	14.0
Other (including unknown)	-	N/A	1.2	1.0
Total	100.0	-	100.0	100.0

* N/A - not available

Campgrounds: Campground Occupancy by Location, 1984 and 1985

Table 90: Amisk Lake: Campground Occupancy, 1984 and 1985

Number of Campsites: 27

	Percent Occupancy							
	Weekday		Weekend		Holiday Weekend		Total	
Month	1984	1985	1984	1985	1984	1985	1984	1985
May	-	-	-	-	-	-	-	-
June	2.2	1.9	2.1	1.6	-	18.5	3.0	3.5
July	6.8	5.9	7.2	8.3	17.5	-	7.5	6.6
August	0.7	1.5	-	1.2	5.5	5.9	1.0	2.2
September	-	-	-	-	-	-	-	-
Total (110 days)	2.8	2.8	3.1	3.6	5.7	7.1	3.2	3.4

Source: Camping Permit Analysis

Table 91: Beatty Lake: Campground Occupancy, 1984 and 1985

Number of Campsites: 24

	Percent Occupancy							
	Weekday		Weekend		Holiday Weekend		Total	
Month	1984	1985	1984	1985	1984	1985	1984	1985
May	2.5	2.5	7.5	15.3	3.3	37.5	3.3	11.5
June	-	0.4	6.9	5.9	-	8.3	1.8	2.5
July	0.9	1.3	2.5	4.2	5.0	-	1.8	2.0
August	1.2	0.2	3.3	2.1	6.7	9.2	2.1	2.0
September	-	-	-	-	-	-	-	-
Total (110 days)	1.0	0.9	4.6	5.6	3.8	15.3	2.1	3.5

Table 92: Besant: Campground Occupancy, 1984 and 1985

Number of Campsites: 80

	Percent Occupancy							
	Weekday		Weekend		Holiday Weekend		Total	
Month	1984	1985	1984	1985	1984	1985	1984	1985
May	9.4	6.4	18.8	7.9	31.3	27.5	15.0	10.6
June	23.4	21.0	32.3	33.8	-	86.7	30.1	30.5
July	57.3	57.8	77.8	77.0	92.5	-	64.0	62.8
August	46.7	39.8	49.4	46.7	92.5	56.0	48.5	43.7
September	3.8	22.5	-	-	26.3	16.3	16.3	19.4
Total (110 days)	36.8	35.5	50.6	48.2	60.6	53.2	42.4	40.2

Source: Camping Permit Analysis

Table 93: Besnard Lake: Campground Occupancy, 1984 and 1985

Number of Campsites: 39

	Percent Occupancy							
	Weekday		Weekend		Holiday Weekend		Total	
Month	1984	1985	1984	1985	1984	1985	1984	1985
May	23.6	12.6	26.9	19.7	47.9	28.2	28.9	16.8
June	30.1	47.2	36.9	58.6	-	95.7	35.2	54.7
July	46.5	43.9	45.2	39.7	76.9	-	47.0	42.9
August	22.6	30.6	23.9	32.1	82.1	66.7	28.5	36.7
September	5.1	53.9	-	-	19.7	43.6	14.5	48.7
Total (110 days)	31.6	37.1	35.6	40.8	56.6	62.4	35.2	40.7

Table 94: Borden Bridge: Campground Occupancy, 1984 and 1985

Number of Campsites: 29

	Percent Occupancy							
	Weekday		Weekend		Holiday Weekend		Total	
Month	1984	1985	1984	1985	1984	1985	1984	1985
May	-	5.5	-	10.3	-	8.1	-	6.9
June	7.9	21.9	9.6	19.2	-	49.4	10.2	24.0
July	29.6	44.7	29.7	56.9	35.3	-	29.8	47.8
August	18.8	27.1	18.6	21.8	37.9	33.8	20.3	27.1
September	5.9	-	-	-	9.8	-	8.5	-
Total (110 days)	16.4	27.9	17.7	31.3	20.8	28.5	17.1	28.7

Source: Camping Permit Analysis

Table 95: Churchbridge: Campground Occupancy, 1984 and 1985

Number of Campsites: 48

	Percent Occupancy							
	Weekday		Weekend		Holiday Weekend		Total	
Month	1984	1985	1984	1985	1984	1985	1984	1985
May	2.1	2.[illegible]	4.5	5.6	6.1	2.1	3.2	3.3
June	8.5	5.9	10.2	3.9	-	29.2	10.6	7.8
July	27.6	15.6	28.8	18.8	38.4	-	28.5	16.4
August	41.3	11.5	24.8	11.5	69.7	14.6	40.0	11.9
September	15.2	10.4	1.5	-	21.2	14.6	14.0	12.5
Total (110 days)	22.4	10.1	18.2	10.9	33.8	15.1	22.6	10.8

Table 96: Cole Bay: Campground Occupancy, 1984 and 1985

Number of Campsites: 45

	Percent Occupancy							
	Weekday		Weekend		Holiday Weekend		Total	
Month	1984	1985	1984	1985	1984	1985	1984	1985
May	11.6	5.8	34.4	11.1	68.2	18.5	25.9	9.2
June	23.7	4.9	35.3	11.1	-	2.2	29.9	6.1
July	21.0	2.7	20.8	1.4	68.9	-	22.5	2.4
August	3.0	-	2.6	-	5.9	-	3.1	-
September	-	-	-	-	-	-	-	-
Total (110 days)	15.1	2.9	22.2	5.1	35.7	5.2	18.7	3.7

Source: Camping Permit Analysis

Table 97: Cowan-Beaver River: Campground Occupancy, 1984 and 1985

Number of Campsites: 51

	Percent Occupancy							
	Weekday		Weekend		Holiday Weekend		Total	
Month	1984	1985	1984	1985	1984	1985	1984	1985
May	3.9	8.8	8.8	18.9	15.0	37.3	6.8	16.1
June	5.7	7.1	9.3	11.5	-	11.8	6.9	8.6
July	3.1	1.7	3.9	1.7	11.1	-	3.7	1.7
August	-	0.9	0.3	1.6	2.0	5.5	0.3	1.8
September	-	1.9	-	-	-	5.9	-	3.9
Total (110 days)	3.0	3.9	5.2	6.7	7.0	15.0	3.9	5.7

Table 98: Devil's Lake: Campground Occupancy, 1984 and 1985

Number of Campsites: 4

	Percent Occupancy							
	Weekday		Weekend		Holiday Weekend		Total	
Month	1984	1985	1984	1985	1984	1985	1984	1985
May	7.5	27.5	-	33.3	66.7	66.7	18.3	35.9
June	11.3	30.0	40.6	28.6	-	50.0	20.8	31.7
July	35.2	21.7	34.8	25.0	58.3	-	34.7	22.6
August	20.2	17.5	25.0	37.5	25.0	50.0	21.0	26.6
September	-	25.0	-	-	16.7	75.0	16.7	50.0
Total (110 days)	20.3	23.7	28.1	30.2	41.7	56.3	24.3	28.6

Source: Camping Permit Analysis

Table 99: East Trout Lake: Campground Occupancy, 1984 and 1985

Number of Campsites: 32

	Percent Occupancy							
	Weekday		Weekend		Holiday Weekend		Total	
Month	1984	1985	1984	1985	1984	1985	1984	1985
May	1.7	5.3	1.0	-	9.6	16.7	3.2	6.5
June	3.9	5.2	5.5	16.5	-	65.6	6.0	13.9
July	5.0	6.4	2.2	23.4	31.4	-	5.3	18.3
August	6.5	9.8	14.1	12.5	9.0	37.5	8.1	14.8
September	-	3.1	-	-	3.9	28.1	2.6	15.6
Total (110 days)	4.6	9.9	6.2	15.8	13.5	38.5	5.9	14.3

Table 100: Eiling Kramer Y.R.: Campground Occupancy, 1984 and 1985

Number of Campsites: 74

	Percent Occupancy							
	Weekday		Weekend		Holiday Weekend		Total	
Month	1984	1985	1984	1985	1984	1985	1984	1985
May	10.5	6.8	28.4	13.1	9.5	11.7	12.7	8.9
June	13.4	15.7	18.2	19.1	-	36.9	11.3	18.7
July	32.3	41.7	40.5	52.4	32.4	-	34.5	44.4
August	34.6	27.9	38.5	39.4	59.5	34.6	37.1	31.3
September	-	8.1	-	-	8.1	13.5	2.7	10.8
Total (110 days)	24.4	25.8	31.6	34.5	27.4	27.7	26.3	27.9

Source: Camping Permit Analysis

Table 101: Hackett Lake: Campground Occupancy, 1984 and 1985

Number of Campsites: 10

	Percent Occupancy							
	Weekday		Weekend		Holiday Weekend		Total	
Month	1984	1985	1984	1985	1984	1985	1984	1985
May	-	6.0	-	40.0	-	86.7	-	27.5
June	-	24.5	-	44.3	-	43.3	-	31.0
July	-	31.3	-	50.0	-	-	-	36.1
August	-	18.0	-	76.7	-	90.0	-	40.9
September	-	10.0	-	-	-	80.0	-	45.0
Total (110 days)	-	22.2	-	53.8	-	76.7	-	35.0

Table 102: MacKay Lake: Campground Occupancy, 1984 and 1985

Number of Campsites: 6

	Percent Occupancy							
	Weekday		Weekend		Holiday Weekend		Total	
Month	1984	1985	1984	1985	1984	1985	1984	1985
May	-	-	-	22.2	-	55.6	-	14.6
June	-	16.7	-	16.7	-	94.4	-	24.4
July	0.8	26.8	-	39.6	-	-	0.5	30.1
August	9.5	23.3	30.6	25.0	-	53.3	12.4	28.5
September	-	66.7	-	-	-	16.7	-	41.7
Total (110 days)	2.9	20.1	7.6	27.1	-	61.1	3.6	26.1

Source: Camping Permit Analysis

Table 103: MacLennan Lake: Campground Occupancy, 1984 and 1985

Number of Campsites: 9

	Percent Occupancy							
	Weekday		Weekend		Holiday Weekend		Total	
Month	1984	1985	1984	1985	1984	1985	1984	1985
May	-	4.4	-	22.2	-	11.1	-	9.0
June	-	11.7	-	25.4	-	85.2	-	22.2
July	-	7.3	-	2.8	-	-	-	6.1
August	2.4	20.0	5.6	38.9	-	11.1	2.7	22.2
September	-	-	-	-	-	11.1	-	5.6
Total (110 days)	0.7	11.4	1.4	20.8	-	29.6	0.8	15.5

Table 104: Maidstone: Campground Occupancy, 1984 and 1985

Number of Campsites: 33

	Percent Occupancy							
	Weekday		Weekend		Holiday Weekend		Total	
Month	1984	1985	1984	1985	1984	1985	1984	1985
May	0.9	1.2	4.6	5.1	-	4.0	1.2	2.5
June	9.6	6.7	3.4	7.8	-	31.3	8.5	9.4
July	18.2	10.5	5.3	17.4	17.2	-	14.8	12.3
August	7.9	11.2	2.5	10.1	22.2	14.6	8.1	11.5
September	-	-	-	-	2.0	-	1.0	-
Total (110 days)	10.4	8.3	3.9	11.2	10.4	14.9	9.0	9.6

Source: Camping Permit Analysis

Table 105: Maple Creek: Campground Occupancy, 1984 and 1985

Number of Campsites: 116

	Percent Occupancy							
	Weekday		Weekend		Holiday Weekend		Total	
Month	1984	1985	1984	1985	1984	1985	1984	1985
May	7.8	6.2	6.5	8.1	13.8	8.6	8.8	7.0
June	23.2	17.5	14.9	16.1	-	61.5	23.5	21.6
July	59.1	46.8	52.7	55.3	62.1	-	57.6	49.0
August	41.6	32.3	48.3	32.9	82.8	50.2	46.1	35.3
September	7.8	10.3	-	-	24.1	19.8	21.6	15.1
Total (110 days)	36.8	29.0	35.1	32.4	45.7	40.1	37.4	30.9

Table 106: McLean: Campground Occupancy, 1984 and 1985

Number of Campsites: 152

	Percent Occupancy							
	Weekday		Weekend		Holiday Weekend		Total	
Month	1984	1985	1984	1985	1984	1985	1984	1985
May	2.6	4.1	11.8	13.8	44.1	50.4	12.1	14.6
June	12.0	9.0	21.5	31.4	-	52.9	16.2	18.6
July	24.9	20.7	37.5	35.2	38.8	-	28.7	24.5
August	18.3	13.6	23.4	24.0	42.8	32.2	21.8	18.6
September	31.6	5.3	1.7	-	35.5	40.8	13.8	23.0
Total (110 days)	16.6	13.2	21.5	28.6	40.3	42.7	20.3	19.8

Source: Camping Permit Analysis

Table 107: Melfort: Campground Occupancy, 1984 and 1985

Number of Campsites: 29

	Percent Occupancy							
	Weekday		Weekend		Holiday Weekend		Total	
Month	1984	1985	1984	1985	1984	1985	1984	1985
May	-	5.5	-	2.3	-	10.3	-	5.8
June	5.5	7.4	5.5	14.8	-	28.7	7.2	11.3
July	30.1	22.5	35.2	27.2	25.0	-	31.2	23.7
August	15.2	16.9	12.5	22.4	36.5	19.3	16.5	18.4
September	-	-	-	-	7.3	-	4.2	-
Total (110 days)	14.9	14.3	16.7	19.3	17.2	17.8	15.5	15.8

Table 108: Moosomin: Campground Occupancy, 1984 and 1985

Number of Campsites: 90

	Percent Occupancy							
	Weekday		Weekend		Holiday Weekend		Total	
Month	1984	1985	1984	1985	1984	1985	1984	1985
May	6.2	6.8	4.9	9.6	9.8	7.8	6.7	7.5
June	15.2	18.5	14.3	23.2	-	25.9	15.9	20.3
July	36.0	35.9	42.4	40.8	34.8	-	36.4	37.2
August	33.5	20.6	39.1	20.7	25.0	18.4	33.2	20.3
September	16.3	-	-	-	14.1	-	14.1	-
Total (110 days)	25.4	22.6	29.1	26.8	20.9	16.1	25.7	22.8

Source: Camping Permit Analysis

Table 109: Nisbet: Campground Occupancy, 1984 and 1985

Number of Campsites: 61

	Percent Occupancy							
	Weekday		Weekend		Holiday Weekend		Total	
Month	1984	1985	1984	1985	1984	1985	1984	1985
May	15.2	9.8	74.0	65.0	21.9	28.4	24.4	23.7
June	22.4	23.7	38.0	30.4	-	66.1	30.7	29.5
July	60.5	68.9	65.2	77.9	79.5	-	62.0	71.2
August	37.2	56.7	54.1	73.2	75.3	74.4	44.3	62.8
September	12.3	1.6	-	-	30.1	18.0	20.6	9.8
Total (110 days)	36.8	44.5	54.1	61.3	51.7	56.2	42.2	49.4

Table 110: Piprell Lake: Campground Occupancy, 1984 and 1985

Number of Campsites: 23

	Percent Occupancy							
	Weekday		Weekend		Holiday Weekend		Total	
Month	1984	1985	1984	1985	1984	1985	1984	1985
May	5.6	5.2	4.3	5.8	30.4	53.6	10.4	14.4
June	11.1	14.1	13.0	16.8	-	71.0	14.2	20.4
July	15.6	17.2	16.9	21.2	50.7	-	17.1	18.2
August	7.7	16.5	10.9	26.8	36.2	46.9	11.4	23.4
September	8.7	34.8	-	-	29.0	60.9	26.1	47.8
Total (110 days)	10.7	14.8	13.0	19.4	36.6	55.8	14.0	20.3

Source: Camping Permit Analysis

Table 111: Roche Percee: Campground Occupancy, 1984 and 1985

Number of Campsites: 39

	Percent Occupancy							
	Weekday		Weekend		Holiday Weekend		Total	
Month	1984	1985	1984	1985	1984	1985	1984	1985
May	3.9	1.8	3.0	11.1	14.1	-	5.9	3.2
June	7.1	6.9	27.3	13.6	-	46.2	15.6	12.4
July	15.7	14.2	29.6	22.8	50.5	-	20.2	16.4
August	8.4	7.6	16.7	8.6	1.0	16.4	9.6	9.2
September	9.1	28.2	-	-	25.3	5.1	22.2	16.7
Total (110 days)	9.6	8.9	23.4	15.1	22.7	18.8	14.1	11.4

Source: Camping Permit Analysis

5.A) Table 112: Picnic Grounds: Number of Vehicle Entries (Victoria Day Weekend - Labour Day Weekend), 1979-1985

Picnic Grounds	1979	1980	1981	1982	1983	1984	1985
Alsask	7,959	-	-	5,782	-	-	7,022
Beaver River	1,937	-	-	-	-	-	-
Bethune	4,802	-	-	2,079	-	-	7,392
Beverley	10,335	9,109	12,055	-	6,858	-	-
Broadview	18,139	16,804	14,537	-	-	-	10,423
Dana	-	-	-	2,437	-	-	1,030
Duff	-	-	-	-	-	-	2,047
Elstow	-	-	-	16,505	8,443	-	10,561
Gardiner Historic (Lemberg)	2,370	-	-	-	-	-	-
Gem Lakes	1,491	1,264	-	-	-	-	-
Griffin	1,575	-	-	-	-	-	-
Gull Lake	14,989	14,105	11,000	-	-	14,623	-
Iron Springs (Watson)	7,137	5,890	4,643	-	-	-	3,128
Kenaston	-	-	7,101	-	-	-	12,150
Langenburg	-	-	-	-	-	-	3,412
Morse	16,359	6,802	10,000	11,026	6,807	-	-
Mossbank	-	-	-	944	1,144	385	-
O'Dell	-	-	-	6,405	4,610	-	-
Parry	2,512	2,982	-	-	-	-	-
Pepaw Lake	-	-	-	1,106	1,152	-	-
Petrofka Bridge	-	-	-	-	4,241	2,132	-
Pine Woods	804	-	-	-	-	-	-
Preeceville	2,119	2,129	886	-	-	-	-
St. Louis	-	-	-	-	1,550	-	-
St. Walburg	-	-	-	-	4,344	6,947	-
Thomas Battersby	-	-	-	687	1,075	1,652	-
Valeport	3,761	3,766	-	-	-	1,428	-
West Poplar	510	-	-	-	-	-	-
Whitesand River	-	-	-	3,547	-	-	-
Wolseley	10,983	13,809	-	-	-	-	-
TOTAL	107,782	76,660	60,222	50,518	40,224	27,167	57,165
Number of Locations	(17)	(10)	(7)	(10)	(10)	(6)	(9)

Source: Monthly traffic counter sheets submitted by field staff

6.A) Table 113: Historic Parks Visitation (Actual Person Counts) 1980-1985

Historic Parks	1980	1981	1982	1983	1984	1985
Cannington Manor	11,252	9,967	13,008	11,205	11,455	11,430
Fort Carlton	16,700	12,275	13,779	15,593	12,960	19,904
Last Mountain	3,350	2,020	Closed	Closed	3,070	1,808
Wood Mountain	2,595	1,355	1,190	1,525	1,295	1,768
Total	33,897	25,617	27,977	28,323	28,780	34,910
Percent Change	-	- 24.4	+ 9.2	+ 1.2	+ 1.6	+ 21.3

Source: Historic Parks Section, Parks Branch, S.P.R.R.

Figure 19: Percent of Visitation by Visitor Classification 1981-1985*

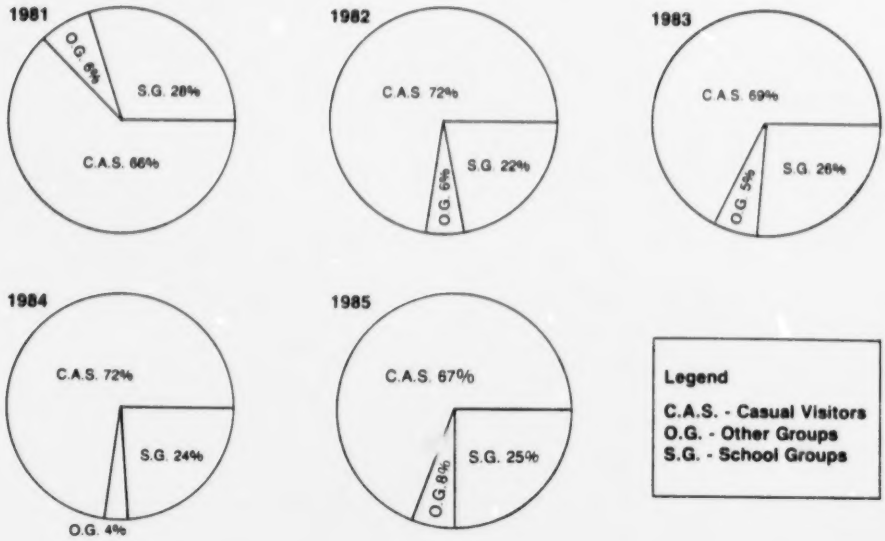

* Cannington Manor, Fort Carlton, Last Mountain, Wood Mountain

Appendix 1

Inventory Listing of Parklands of Saskatchewan

1. PROVINCIAL PARKS	REGION	DISTRICT	GAZETTED	ENTRY FEES	CAMPING FEES
1. Buffalo Pound	Regina	Moose Jaw	*	*	*
2. Cypress Hills	Swift Current	Current Hills	*	*	*
3. Danielson	Saskatoon	Cutbank	*		*
4. Douglas	Saskatoon	Cutbank	*		*
5. Duck Mountain	Melville	Madge Lake	*	*	*
6. Echo Valley	Regina	Fort Qu'Appelle	*	*	*
7. Good Spirit Lake	Melville	Yorkton	*	*	*
8. Greenwater	Hudson Bay	Greenwater	*	*	*
9. Katepwa Point	Regina	Fort Qu'Appelle	*		
10. Lac La Ronge	La Ronge	La Ronge			*
11. Meadow Lake	Meadow Lake	Dorintosh	*	*	*
12. Moose Mountain	Melville	Kenosee Lake	*	*	*
13. Nipawin	Prince Albert	Lower Fishing Lakes			*
14. Pike Lake	Saskatoon	Pike Lake	*	*	*
15. Rowan's Ravine	Regina	Rowan's Ravine	*	*	*
16. Saskatchewan Landing	Swift Current	Swift Current	*	*	*
17. The Battlefords	Saskatoon	Battlefords	*	*	*

2. MAJOR RECREATION SITES	REGION	DISTRICT	GAZETTED	ENTRY FEES	CAMPING FEES
1. Anglin Lake	Prince Albert	Christopher Lake	*		*
- Anderson Point Campground					*
- Spruce River					*
- North Anglin Lake Campground					*
- Anglin Tower Bridge					*
- Jacobson Bay (Main) Campground					*
- Subdivision Picnic					*
2. Besnard Lake	La Ronge	Pinehouse	*		*
3. Blackstrap Lake	Saskatoon	Blackstrap	*	*	*
4. Boundary Dam Reservoir	Melville	Estevan	*		
5. Bronson Forest	Meadow Lake	Loon Lake	*		*
- Little Fishing Lake Campground					*
- Little Fishing Lake Picnic Grounds					
- Ministikwan Lake Campground					*

2. MAJOR RECREATION SITES	REGION	DISTRICT	GAZETTED	ENTRY FEES	CAMPING FEES
- Ministikwan Lake Picnic Grounds					
- Peck Lake Campground					*
- Peck Lake Overflow					*
- Worthington Lake Picnic					
6. Buffalo Pound Lake	Regina	Moose Jaw	*		
- Loney's Point Picnic Ground Highway #2 Boat Launch					
7. Candle Lake	Prince Albert	Candle Lake	*	*	*
- Fisher Creek					*
- Minowukaw Beach					*
- Sandy Bay					*
- Waskateena Beach					
- Nobles Point Picnic					
8. Chitek Lake	Meadow Lake	Spiritwood	*		*
- Main Area					*
- Pelican Beach					

2. MAJOR RECREATION SITES	REGION	DISTRICT	GAZETTED	ENTRY FEES	CAMPING FEES
9. Christopher Lake	Prince Albert	Christopher Lake	*		
- Spruce Point					
- McPhail Cove Subdivision					
10. Coldwell Park	Saskatoon	Cutbank	*		*
11. Condie Nature Refuge	Regina	Regina	*		
12. Crooked Lake	Melville	Melville	*		*
13. Cypress Lake	Swift Current	Cypress Hills	*		
14. Delaronde Lake (Zig Zag Bay)	Prince Albert	Big River	*		*
15. Dore Lake	Prince Albert	Dore Lake	*		*
- Michel Point Campground					*
- Tower Beach Campground					*
- Dore Lake Campground					
- Tower Beach Picnic					
- Viewpoint Picnic					
16. Elbow Harbour	Saskatoon	Cutbank	*		

2. MAJOR RECREATION SITES	REGION	DISTRICT	GAZETTED	ENTRY FEES	CAMPING FEES
17. Emma Lake	Prince Albert	Christopher Lake	*	*	*
- North Campground					*
- Murray Point Campground				*	*
- Murray Point Picnic					
18. Etter's Beach	Regina	Rowan's Ravine	*		*
19. Hitchcock Bay	Saskatoon	Cutbank			
20. Jan Lake	La Ronge	Pelican Narrows	*		*
21. Lac Eauclaire	Meadow Lake	Spiritwood			*
22. Little Bear Lake	Prince Albert	Lower Fishing Lakes	*		*
23. Lovering Lake	Regina	Moose Jaw	*		
24. Makwa Lake	Meadow Lake	Loon Lake	*		*
- Stabler Point Campground					*
- Meewasin Bay Campground					*
- Pine Cove Campground					*
- Jumbo Beach Campground					*

2. MAJOR RECREATION SITES	REGION	DISTRICT	GAZETTED	ENTRY FEES	CAMPING FEES
- Jumbo Beach Picnic Grounds					
- Loon Lake Picnic					
25. McBride Lake	Hudson Bay	Hudson Bay South	*		
26. Moose Jaw Wild Animal Park	Regina	Moose Jaw	*	*	
27. Nesset Lake	Meadow Lake	Meadow Lake	*		
28. Nesslin Lake	Prince Albert	Big River	*		*
29. Nisbet (Winter Recreation Site)	Prince Albert	Prince Albert	*		
30. Otapasoo Trails (Winter Recreation Site)	Saskatoon	Blackstrap			
31. Parr Hill Lake	Hudson Bay	Hudson Bay South	*		
32. Ramsey Bay (Weyakwin Lake)	Prince Albert	Weyakwin	*		*
33. Regina Beach	Regina	Regina	*		
34. Round Lake	Hudson Bay	Greenwater	*		
35. Ruby Lake	Hudson Bay	Hudson Bay North	*		

2. MAJOR RECREATION SITES	REGION	DISTRICT	GAZETTED	ENTRY FEES	CAMPING FEES
36. St. Cyr Hills (Winter Recreation Area)	Meadow Lake	Meadow Lake			
37. Shell Lake	Meadow Lake	Spiritwood			
38. Squaw Rapids	Hudson Bay	Carrot River	*		*
39. Turtle Lake	Meadow Lake	Glaslyn			*
40. Valley Centre	Regina	Fort Qu'Appelle	*		*
41. Wascana Trail (Winter Recreation Area)	Regina	Regina	*		
42. Whelan Bay (Whiteswan Lake)	Prince Albert	Candle Lake	*		*
43. White Butte (Winter Recreation Area)	Regina	Regina	*		
44. Woody River	Hudson Bay	Hudson Bay South			
- Isbister Lake Picnic					
- Smallfish Lake Campground					
- Spirit Lake Picnic					
- Townsend Lake Campground					

2. MAJOR RECREATION SITES	REGION	DISTRICT	GAZETTED	ENTRY FEES	CAMPING FEES
- Townsend Lake Picnic					
- Woody Dam Picnic					
- Woody Lake Campground					
- Elbow Lake Boat Launch					

3. CAMPGROUNDS	REGION	DISTRICT	GAZETTED	ENTRY FEES	CAMPING FEES
1. Amisk Lake	La Ronge	Creighton			*
2. Archerwill	Prince Albert	Melfort	*		
3. Arm River	Regina	Moose Jaw	*		
4. Armit	Hudson Bay	Hudson Bay North	*		
5. Beatty Lake	Meadow Lake	Green Lake			*
6. Beaupre Creek	Prince Albert	Dore Lake			
7. Besant (TC)	Regina	Moose Jaw	*		*
8. Besnard Lake	La Ronge	Pinehouse	*		*
9. Big Sandy Lake	Prince Albert	Lower Fishing Lakes			
10. Big Shell Lake	Meadow Lake	Spiritwood			
11. Bigstone River	Hudson Bay	Cumberland House			
12. Blaine Lake	Saskatoon	Saskatoon	*		
13. Bodmin	Prince Albert	Big River			
14. Borden Bridge (YR)	Saskatoon	Saskatoon	*		*
15. Camp 10 Lake	Prince Albert	Weyakwin			
16. Carroll's Cove (Tobin Lake)	Prince Albert	Nipawin			

3. CAMPGROUNDS	REGION	DISTRICT	GAZETTED	ENTRY FEES	CAMPING FEES
17. Churchbridge (YR)	Melville	Yorkton	*		*
18. Clearwater River	Meadow Lake	La Loche			
19. Cole Bay (Canoe Lake)	Meadow Lake	Beauval			*
20. Courtenay Lake	La Ronge	Wollaston			
21. Cowan Dam	Prince Albert	Big River			
22. Cowan/Beaver Rivers Jct.	Meadow Lake	Green Lake			*
23. Culdesac Lake	Hudson Bay	Hudson Bay North			
24. Davin Lake	La Ronge	Southend			
25. Devil Lake	La Ronge	La Ronge			*
26. Dicken's Lake	La Ronge	La Ronge			
27. Dragline Channel (Saskatchewan River)	Hudson Bay	Cumberland House			
28. Eiling Kramer (YR)	Saskatoon	North Battleford	*		*
29. East Trout Lake	Prince Albert	Lower Fishing Lakes	*		*
30. Elaine Lake	Prince Albert	Dore Lake			
31. Foam Lake (YR)	Regina	Wadena	*		
32. Geikie River	La Ronge	Wollaston			
33. Gordon Lake	La Ronge	Pinehouse			

3. CAMPGROUNDS	REGION	DISTRICT	GAZETTED	ENTRY FEES	CAMPING FEES
34. Granite Lake	La Ronge	Creighton			
35. Hackett Lake	Prince Albert	Big River			*
36. Hanson Lake	La Ronge	Creighton			
37. Hidden Bay (Wollaston Lake)	La Ronge	Wollaston			
38. Iroquois Lake	Prince Albert	Prince Albert	*		
39. Lanigan (YR)	Saskatoon	Humboldt	*		
40. Lac La Plonge	Meadow Lake	Beauval			
41. Leaf Rapids (Sturgeon Weir R., Hwy. 106)	La Ronge	Creighton			
42. Little Amyot Lake	Meadow Lake	Beauval			
43. Limestone Point	La Ronge	Creighton			
44. McKay Lake	La Ronge	La Ronge			*
45. MacLennan River	Prince Albert	Weyakwin			
46. Maidstone (YR)	Saskatoon	Lloydminster	*		*
47. Maple Creek (TC)	Swift Current	Maple Creek	*		*
48. Margo	Regina	Wadena	*		
49. McLennan Lake	La Ronge	La Ronge			*

3. CAMPGROUNDS	REGION	DISTRICT	GAZETTED	ENTRY FEES	CAMPING FEES
50. McLean (TC)	Regina	Fort Qu'Appelle	*		*
51. Melfort	Prince Albert	Melfort	*		*
52. Montreal River	Prince Albert	Weyakwin			
53. Moosomin (TC)	Melville	Moosomin	*		*
54. Nisbet	Prince Albert	Prince Albert	*		*
55. Piprell Lake	Prince Albert	Lower Fishing Lakes	*		*
56. Puskwakau River	La Ronge	Pelican Narrows			
57. Raymore	Regina	Rowan's Ravine	*		
58. Reindeer Lake	La Ronge	Southend			
59. Roche Percee	Melville	Estevan	*		*
60. Rosetown	Saskatoon	Cutbank	*		
61. Sand Beach (Amisk Lake)	La Ronge	Creighton			
62. Shirley Lake	Prince Albert	Dore Lake			
63. Sled Lake	Prince Albert	Dore Lake			
64. South East Arm (Deschambault Lake)	La Ronge	Pelican Narrows			
64. South Bay (Ile-a-la Crosse)	Meadow Lake	Ile-a-la Crosse			

3. CAMPGROUNDS	REGION	DISTRICT	GAZETTED	ENTRY FEES	CAMPING FEES
66. Sturgeon River (Shell River)	Prince Albert	Prince Albert			
67. Taylor Lake	Meadow Lake	Buffalo Narrows			
68. Torch River (Hwy. 106)	Prince Albert	Nipawin			
69. Tyrrell Lake	La Ronge	Creighton			
70. Unity	Saskatoon	North Battleford	*		
71. Wapiti (Gronlid Ferry)	Prince Albert	Nipawin			

NOTE: (TC) indicates campground located along the Trans-Canada Highway

(YR) indicates campground located along the Yellowhead Route Highway

4. PICNIC GROUNDS	REGION	DISTRICT	GAZETTED	ENTRY FEES	CAMPING FEES
1. Acorn Point	Hudson Bay	Hudson Bay South			
2. Alsask	Swift Current	Kindersley	*		
3. Beaverlodge Lake	La Ronge	Uranium City			
4. Beaver River	Meadow Lake	Meadow Lake			
5. Bethune	Regina	Moose Jaw	*		
6. Beverley	Swift Current	Swift Current	*		
7. Bervin Lookout	La Ronge	La Ronge			
8. Big Buffalo Beach	Meadow Lake	Buffalo Narrows			
9. Birchbark Lake	Prince Albert	Candle Lake			
10. Bird's Point (Round Lake)	Melville	Melville	*		
11. Birch Hills Ferry	Prince Albert	Prince Albert			
12. Broadview	Melville	Moosomin	*		
13. Brockelbank Hill	Hudson Bay	Hudson Bay South			
14. Bug Lake	Meadow Lake	Spiritwood			
15. Clarence Lake	Prince Albert	Lower Fishing Lakes			
16. Dagg Creek	Hudson Bay	Hudson Bay South			

4. PICNIC GROUNDS	REGION	DISTRICT	GAZETTED	ENTRY FEES	CAMPING FEES
17. Dana	Saskatoon	Humboldt			
18. Deer Creek	Meadow Lake	Loon Lake			
19. Donaldson Lake	La Ronge	Uranium City			
20. Duff	Melville	Melville			
21. Edam	Saskatoon	Battlefords			
22. Eldridge Lake	Hudson Bay	Hudson Bay South			
23. Elrose	Swift Current	Swift Current	*		
24. Elstow (Dr. Bicum)	Saskatoon	Blackstrap	*		
25. Fascination Point (Tobin Lake)	Prince Albert	Nipawin			
26. Fir River - Mile 16	Hudson Bay	Hudson Bay North			
27. Fir River - Mile 21	Hudson Bay	Hudson Bay North			
28. Fish Lake (Miko Lake)	Meadow Lake	Spiritwood			
29. Fowler Lake	Meadow Lake	Loon Lake			
30. Fur Lake	Prince Albert	Prince Albert			
31. Gardiner Historic (Lemburg)	Regina	Fort Qu'Appelle	*		
32. Grassy Lake	Prince Albert	Nipawin			

4. PICNIC GROUNDS	REGION	DISTRICT	GAZETTED	ENTRY FEES	CAMPING FEES
33. Greenbush River	Hudson Bay	Hudson Bay North	*		
34. Griffin	Melville	Estevan	*		
35. Gull Lake	Swift Current	Swift Current	*		
36. Halfway House (Alcott)	Meadow Lake	Glaslyn	*		
37. Hamona	Melville	Moosomin	*		
38. Helene Lake	Meadow Lake	Glaslyn	*		
39. Heritage Lake	Prince Albert	Candle Lake			
40. Imperial	Regina	Rowan's Ravine			
41. Iron Springs (Watson)	Regina	Wadena	*		
42. Island Lake	Meadow Lake	Spiritwood			
43. Jayjay Lake	Prince Albert	Lower Fishing Lakes			
44. Kenaston	Saskatoon	Blackstrap	*		
45. Kinoosao	La Ronge	Kinoosao			
46. Langenberg	Melville	Melville	*		
47. Limestone Lake	La Ronge	Pelican Narrows			
48. Little Jackfish Lake (Pagan Lake)	Meadow Lake	Meadow Lake	*		

4. PICNIC GROUNDS	REGION	DISTRICT	GAZETTED	ENTRY FEES	CAMPING FEES
49. Lodge Bay (Lake Athabasca)	La Ronge	Uranium City			
50. Macoun	Melville	Estevan	*		
51. Meadow River	Meadow Lake	Meadow Lake	*		
52. Meridian Creek	La Ronge	Creighton			
53. Mile 10, Hwy. 55 (Rice River)	Hudson Bay	Hudson Bay North			
54. Milliken Lake	La Ronge	Uranium City			
55. Morse	Swift Current	Swift Current	*		
56. Mossbank	Regina	Assiniboia	*		
57. Mountain Cabin	Hudson Bay	Hudson Bay North			
58. Ness Lake	Prince Albert	Big River			
59. O'Dell	Regina	Wadena	*		
60. Overflowing River	Hudson Bay	Hudson Bay North			
61. Parry	Regina	Regina	*		
62. Pasquia River	Hudson Bay	Hudson Bay North			
63. Pepaw Lake	Hudson Bay	Hudson Bay South	*		

4. PICNIC GROUNDS	REGION	DISTRICT	GAZETTED	ENTRY FEES	CAMPING FEES
64. Petrofka	Saskatoon	Saskatoon	*		
65. Pine Woods	Meadow Lake	Meadow Lake			
66. Pinkney Lake	Prince Albert	Lower Fishing Lakes			
67. Piwei Lake	Hudson Bay	Greenwater			
68. Prairie River	Hudson Bay	Mistatim			
69. Preeceville	Hudson Bay	Preeceville	*		
70. Pruden's Point (Tobin Lake)	Prince Albert	Nipawin			
71. Reimer's Beach/Landing (Tobin Lake)	Prince Albert	Nipawin			
72. Riverhurst Ferry	Saskatoon	Cutbank	*		
73. Saginas Lake	Hudson Bay	Hudson Bay South			
74. Saleski Lake	Meadow Lake	La Loche			
75. Saskatchewan River Forks	Prince Albert	Prince Albert	*		
76. Secretan (Derringer-May)	Regina	Moose Jaw	*		
77. Sheho	Melville	Yorkton	*		
78. Shutte Lake	Hudson Bay	Preeceville			

4. PICNIC GROUNDS	REGION	DISTRICT	GAZETTED	ENTRY FEES	CAMPING FEES
79. Singh Lake	Prince Albert	Lower Fishing Lakes			
80. Smeaton	Prince Albert	Nipawin	*		
81. Spring Fountain	Melville	Moosomin	*		
82. Sopogo	La Ronge	Sandy Bay			
83. Souris (Hwy. 9)	Melville	Estevan	*		
84. St. Louis	Prince Albert	Prince Albert			
85. St. Walburg	Meadow Lake	Loon Lake	*		
86. Steepbank Lake	Prince Albert	Lower Fishing Lakes			
87. Sturgeon-Weir River (Amisk Lake)	La Ronge	Creighton			
88. Swan River	Hudson Bay	Hudson Bay South			
89. Torch River Crossing (Grassy Lake)	Prince Albert	Nipawin			
90. Valeport	Regina	Regina	*		
91. Waskesiu River	Prince Albert	Weyakwin			
92. Waskwei River	Hudson Bay	Hudson Bay North			
93. Waterhen River	Meadow Lake	Green Lake			

4. PICNIC GROUNDS	REGION	DISTRICT	GAZETTED	ENTRY FEES	CAMPING FEES
94. West Poplar	Regina	Assiniboia	*		
95. Whitesand River	Melville	Yorkton	*		
96. Wolseley	Regina	Fort Qu'Appelle	*		

5. PROTECTED AREAS	REGION	DISTRICT	GAZETTED	ENTRY FEES	CAMPING FEES
1. Anderson Island	Hudson Bay	Cumberland House	*		
2. Besant Midden Historical Site	Regina	Moose Jaw	*		
3. Bison Drive	Swift Current	Shaunavon	*		
4. Cannington Manor	Melville	Kenosee Lake	*		
5. Fort Black	Meadow Lake	Ile-a-la Crosse	*		
6. Fort Carlton	Prince Albert	Prince Albert	*		
7. Glen Ewen Burial Mound	Melville	Estevan	*		
8. Fort Pitt	Meadow Lake	Loon Lake			
9. Gull Lake	Swift Current	Map__ Creek	*		
10. Hickson-Maribelli Lake	La Ronge		*		
11. Metador Grasslands	Regina	Moose Jaw	*		
12. Maurice Street	Hudson Bay	Carrot River	*		
13. Pine Island Trading Post	Saskatoon	North Battleford	*		
14. Thomas Battersby Wildlife Protected Area	Melville	Melville	*		
15. Walter Felt Site	Regina	Moose Jaw	*		
16. Waskewi River	Hudson Bay	Hudson Bay North	*		
17. Wildcat Hill Wilderness Area	Hudson Bay	Hudson Bay North	*		

6. HISTORICAL PARKS	REGION	DISTRICT	GAZETTED	ENTRY FEES	CAMPING FEES
1. Cannington Manor	Melville	Kenosee Lake	*		
2. Last Mountain House	Regina	Regina	*		
3. St. Victor's Petroglyphs	Regina	Assiniboia	*		
4. Touchwood Hills (Hudson Bay Co. Trading Post)	Regina	Fort Qu'Appelle	*		
5. Wood Mountain	Regina	Assiniboia	*		
6. Fort Carlton	Prince Albert	Prince Albert	*		
7. Fort Pitt	Meadow Lake	Loon Lake	*		
8. Steele's Narrows	Meadow Lake	Loon Lake	*		
9. Cumberland House	Hudson Bay	Cumberland House	*		

NOTE: All of the above are Protected Areas

7. BOAT LAUNCH/DAY USE	REGION	DISTRICT	GAZETTED	ENTRY FEES	CAMPING FEES
1) Heldiver Channel/Day Use	Hudson Bay	Hudson Bay North			
2) Lac La Plonge	Meadow Lake	Beauval			
3) Lebret	Regina	Fort Qu'Appelle			
4) Murphy Lake/Day Use	Hudson Bay	Hudson Bay North			
5) Tearing Lake	Hudson Bay	Cumberland House			
6) Top Lake	Prince Albert	Big River			

Appendix II

Site Facility and Services
Inventory Summaries, 1985

SITE FACILITY & SERVICES INVENTORY

Table 1:

Saskatchewan Parks and Renewable Resources GRAND TOTAL	PLAYGROUNDS	BALL DIAMONDS	TENNIS COURTS	RECREATION HALL	INTERPRETIVE CENTRE		SWIMMING BEACH	SWIMMING POOL	BATH/CHANGEHOUSES	BOAT RENTALS	BOAT LAUNCH/DOCKS	FISHING	RENTAL	TOTAL NUMBER ACCOMMODATION	ELECTRIFIED CAMPSITES	ELECTRIFIED & NON-ELECTRIFIED	GROUP AREA CAMPING	SERVICE CENTRE(SHOWER HEADS)	LAUNDRY	GROCERY STORE	FOOD SERVICE - FAST	FOOD SERVICE - DINNING	GAS STATION	OUTFITTER'S CAMP	DOWNHILL SKIING	X-COUNTRY SKI TRAILS(km)	SNOWMOBILE TRAILS(km)	NATURE/HIKING TRAILS			GOLF COURSE	MINI-GOLF COURSE	PARK ENTRY OFFICE	CAMPGROUND OFFICE	ADMIN. OFFICE	MAINTENANCE YARD				
Provincial Parks	X	X	X	X	X		X	X	X	X	X	X	X	4121	1084	X	X	X	X	X	X	X	X	X	359	561	X			X	X	X	X	X	X				
Major Recreation Sites	X	X			X		X	X	X	X	X	X	X	1939	168	X	X	X	X	X	X	X	X	X	52	126	X			X		X	X	X	X				
Campgrounds	X	X			X		X		X	X	X	X		1497	363		X	X	X	X		X	X		16	41	X			X		X	X	X	X				
Picnic Grounds	X	X					X		X		X	X		10					X		X	X	X												X				
GRAND TOTAL	X	X	X	X	X		X	X	X	X	X	X	X	7567	1615	X	X	X	X	X	X	X	X	X	426	729	X			X	X	X	X	X	X				

* Total may not add correctly due to rounding of kilometres

SITE FACILITY & SERVICES INVENTORY

Table 2:

Provincial Parks	PLAYGROUNDS	BALL DIAMONDS	TENNIS COURTS	RECREATION HALL	INTERPRETIVE CENTRE		SWIMMING BEACH	SWIMMING POOL	BATH/CHANGEHOUSES	BOAT RENTALS	BOAT LAUNCH/DOCKS	FISHING	RENTAL ACCOMMODATION	TOTAL NUMBER CAMPSITES	ELECTRIFIED & NON-ELECTRIFIED	ELECTRIFIED CAMPSITES	GROUP AREA CAMPING	SERVICE CENTRE(SHOWER HEADS)	LAUNDRY	GROCERY STORE	FOOD SERVICE - FAST	FOOD SERVICE - DINNING	GAS STATION	OUTFITTER'S CAMP	DOWNHILL SKIING	X-COUNTRY SKI TRAILS(km)	SNOWMOBILE TRAILS(km)	NATURE/HIKING TRAILS			GOLF COURSE	MINI-GOLF COURSE	PARK ENTRY OFFICE	CAMPGROUND OFFICE	ADMIN. OFFICE	MAINTENANCE YARD			
Buffalo Pound	X	X	X		X		X	X	X	X	X	X		202	50	X	X	X	X	X				X	10	10	X				X		X	X	X				
Cypress Hills	X	X	X	X	X		X	X	X		X	X	X	411	133	X	X	X	X	X	X	X		X	22	26	X			X	X	X	X	X	X				
Danielson	X				X		X		X		X	X		93	26																	X	X	X	X				
Douglas	X	X			X		X		X		X	X		74	26	X			X	X					3		X						X	X					
Duck Mountain	X	X	X	X	X		X		X	X	X	X	X	355	85		X	X	X	X	X	X			68	110	X			X	X	X	X	X	X				
Echo Valley	X				X		X		X		X	X		309	122		X	X	X	X					10							X	X	X	X				
Good Spirit Lake	X		X	X			X		X	X	X	X		87	40				X	X	X	X			18	26	X						X	X	X				
Greenwater	X	X	X	X	X		X		X	X	X	X	X	137	86	X	X	X	X	X	X				26	92	X			X	X		X	X	X				
Katepwa Point	X						X		X		X	X																						X	X				
Lac La Ronge	X						X		X		X	X		271	17		X								79		X					X	X		X				
Meadow Lake	X	X	X		X		X		X	X	X	X	X	706	109	X	X	X	X	X		X	X		21	46	X					X	X	X	X				
Moose Mountain	X	X	X	X			X		X		X	X	X	333	131	X	X	X	X	X	X				57	118	X			X		X	X	X	X				
Nipawin	X	X					X		X	X	X	X		83		X			X		X	X	X		20	126	X						X	X	X				
Pike Lake	X	X	X	X	X		X		X		X	X		187	90	X	X	X	X	X							X			X		X	X	X	X				
Rowan's Ravine	X	X		X			X		X		X	X		362	59		X	X	X	X											X	X	X	X	X				
Saskatchewan Landing							X		X	X	X			131	42				X		X				6	8	X					X		X	X				
The Battlefords	X	X		X			X		X		X	X		380	68	X	X	X	X	X					20		X			X	X	X	X	X	X				
TOTAL	X	X	X	X	X		X	X	X	X	X	X	X	4121	1084	X	X	X	X	X	X	X	X	X	359	561	X			X	X	X	X	X	X				

* Total may not add correctly due to rounding of kilometres

SITE FACILITY & SERVICES INVENTORY

Table 3:

Major Recreation Sites	PLAYGROUNDS	BALL DIAMONDS	TENNIS COURTS	RECREATION HALL	INTERPRETIVE CENTRE		SWIMMING BEACH		SWIMMING POOL	BATH/CHANGEHOUSES	BOAT RENTALS	BOAT LAUNCH/DOCKS	FISHING	RENTAL ACCOMMODATION	TOTAL NUMBER CAMPSITES	ELECTRIFIED & NON-ELECTRIFIED	ELECTRIFIED CAMPSITES	GROUP AREA CAMPING	SERVICE CENTRE(SHOWER HEADS)	LAUNDRY	GROCERY STORE	FOOD SERVICE - FAST	FOOD SERVICE - DINNING	GAS STATION	OUTFITTER'S CAMP	DOWNHILL SKIING	X-COUNTRY SKI TRAILS(km)	SNOWMOBILE TRAILS(km)	NATURE/HIKING TRAILS			GOLF COURSE	MINI-GOLF COURSE	PARK ENTRY OFFICE	CAMPGROUND OFFICE	ADMIN. OFFICE	MAINTENANCE YARD				
Anglin Lake	X						X		X		X	X		86												18										X					
Besnard Lake	X						X		X	X	X	X		39			X							X									X		X						
Blackstrap Lake	X	X					X		X		X	X		60			X			X					X	5						X		X	X						
Boundary Dam	X						X		X		X	X																							X						
Bronson Forest	X						X		X			X		121	14																				X						
Buffalo Pound Lake											X	X																													
Candle Lake	X						X		X	X	X	X		213	21	X	X	X								19	50	X				X	X	X	X						
Chitek Lake	X										X	X		45	15																	X		X	X						
Christopher Lake							X		X		X	X															56														
Coldwell Park	X	X										X		29		X																									
Condie Nature Refuge					X						X										X	X						X								X					
Crooked Lake	X						X		X		X	X		50			X																X		X						
Cypress Lake	X	X									X	X		35																					X						
Delaronde Lake							X				X	X		120														X													
Dore Lake							X		X		X	X		24																											
Elbow Harbour										X	X	X																													
Emma Lake	X	X					X		X	X	X	X		168	39		X	X														X	X	X	X						
Etter's Beach	X	X					X		X		X	X		83																					X						

SITE FACILITY & SERVICES INVENTORY

Major Rec Sites (cont'd)	PLAYGROUNDS	BALL DIAMONDS	TENNIS COURTS	RECREATION HALL	INTERPRETIVE CENTRE	SWIMMING BEACH	SWIMMING POOL	BATH/CHANGEHOUSES	BOAT RENTALS	BOAT LAUNCH/DOCKS	FISHING	RENTAL ACCOMMODATION	TOTAL NUMBER CAMPSITES	ELECTRIFIED & NON-ELECTRIFIED	ELECTRIFIED CAMPSITES	GROUP AREA CAMPING	SERVICE CENTRE(SHOWER HEADS)	LAUNDRY	GROCERY STORE	FOOD SERVICE - FAST	FOOD SERVICE - DINNING	GAS STATION	OUTFITTER'S CAMP	DOWNHILL SKIING	X-COUNTRY SKI TRAILS(km)	SNOWMOBILE TRAILS(km)	NATURE/HIKING TRAILS	GOLF COURSE	MINI-GOLF COURSE	PARK ENTRY OFFICE	CAMPGROUND OFFICE	ADMIN OFFICE	MAINTENANCE YARD
Hitchcock Bay									X	X																							
Jan Lake	X					X		X	X	X		57																		X	X		
Lac Eauclaire	X					X			X	X		33																			X		
Little Bear Lake	X					X		X	X	X		63																			X		
Lovering Lake	X					X		X	X	X								X															
Makwa Lake	X					X		X	X	X		255	10	X	X										X					X			
McBride Lake	X					X			X	X		22																			X		
Moose Jaw Wild Animal Park	X				X													X										X		X	X		
Nesset Lake	X								X			8																					
Nesslin Lake	X					X		X	X	X		67					X																
Nisbet																																	
Otapasoo Trails																								6									
Parr Hill Lake	X								X	X		12																					
Regina Beach	X					X		X	X						X															X	X		
Round Lake	X	X						X	X	X		8																					
Ruby Lake	X	X				X		X	X	X		14																			X		
St. Cyr Hills																																	
Shell Lake									X	X		4																					

SITE FACILITY & SERVICES INVENTORY

Major Rec Sites (cont'd)	PLAYGROUNDS	BALL DIAMONDS	TENNIS COURTS	RECREATION HALL	INTERPRETIVE CENTRE		SWIMMING BEACH	SWIMMING POOL	BATH/CHANGEHOUSES	BOAT RENTALS	BOAT LAUNCH/DOCKS	FISHING	RENTAL ACCOMMODATION	TOTAL NUMBER CAMPSITES	ELECTRIFIED & NON-ELECTRIFIED	ELECTRIFIED CAMPSITES	GROUP AREA CAMPING	SERVICE CENTRE(SHOWER HEADS)	LAUNDRY	GROCERY STORE	FOOD SERVICE - FAST	FOOD SERVICE - DINNING	GAS STATION	OUTFITTER'S CAMP	DOWNHILL SKIING	X-COUNTRY SKI TRAILS(km)	SNOWMOBILE TRAILS(km)	NATURE/HIKING TRAILS		GOLF COURSE	MINI-GOLF COURSE	PARK ENTRY OFFICE	CAMPGROUND OFFICE	ADMIN. OFFICE	MAINTENANCE YARD				
Squaw Rapids		X									X	X		100	56												X						X	X					
Turtle Lake	X						X		X		X	X		25	13																X			X					
Valley Centre	X	X					X		X		X	X		33			X		X										X				X	X					
Wascana Trails																										15													
Weyakwin Lake							X		X	X	X	X		71					X	X	X	X	X																
Whelan Bay	X	X					X	X		X	X	X		62				X	X	X	X	X	X																
White Butte																									10														
Woody River	X									X	X	X		32																			X						
TOTAL	X	X		X			X	X	X	X	X	X	X	1939	168	X	X	X	X	X	X	X	X	X	52	126	X			X		X	X	X	X				

* Total may not add correctly due to rounding of kilometres

SITE FACILITY & SERVICES INVENTORY

Table 4:

Campgrounds	PLAYGROUNDS	BALL DIAMONDS	TENNIS COURTS	RECREATION HALL	INTERPRETIVE CENTRE	SWIMMING BEACH	SWIMMING POOL	BATH/CHANGEHOUSES	BOAT RENTALS	BOAT LAUNCH/DOCKS	FISHING	RENTAL ACCOMMODATION	TOTAL NUMBER CAMPSITES	ELECTRIFIED & NON-ELECTRIFIED	ELECTRIFIED CAMPSITES	GROUP AREA CAMPING	SERVICE CENTRE(SHOWER HEADS)	LAUNDRY	GROCERY STORE	FOOD SERVICE-FAST	FOOD SERVICE-DINNING	GAS STATION	OUTFITTER'S CAMP	DOWNHILL SKIING	X-COUNTRY SKI TRAILS(km)	SNOWMOBILE TRAILS(km)	NATURE/HIKING TRAILS	GOLF COURSE	MINI-GOLF COURSE	PARK ENTRY OFFICE	CAMPGROUND OFFICE	ADMIN. OFFICE	MAINTENANCE YARD
Amisk Lake						X				X	X		27													X							
Archerwill													6																				
Arm River													10																				
Armit											X		5																				
Beatty Lake	X					X		X		X	X		24													X							
Beaupre											X		5																				
Besant	X	X			X	X		X			X		80	37		X	X	X	X							X				X		X	
Big Sandy Lake	X					X			X	X	X		7																				
Big Shell Lake										X	X		5																				
Big Stone										X	X		4																				
Blaine Lake	X												9														X				X		
Bodmin													10																				
Borden Bridge	X							X					29	12																X	X	X	
Camp 10 Lake										X	X		5																				
Caroll's Cove	X					X				X	X		8																				
Churchbridge													33	30																	X	X	
Clearwater River											X		17													X							
Cole Bay						X			X	X			45																			X	

SITE FACILITY & SERVICES INVENTORY

Campgrounds (cont'd) 2	PLAYGROUNDS	BALL DIAMONDS	TENNIS COURTS	RECREATION HALL	INTERPRETIVE CENTRE	SWIMMING BEACH	SWIMMING POOL	BATH/CHANGEHOUSES	BOAT RENTALS	BOAT LAUNCH/DOCKS	FISHING	RENTAL ACCOMMODATION	TOTAL NUMBER CAMPSITES	ELECTRIFIED & NON-ELECTRIFIED	ELECTRIFIED CAMPSITES	GROUP AREA CAMPING	SERVICE CENTRE(SHOWER HEADS)	LAUNDRY	GROCERY STORE	FOOD SERVICE - FAST	FOOD SERVICE - DINNING	GAS STATION	OUTFITTER'S CAMP	DOWNHILL SKIING	X-COUNTRY SKI TRAILS(km)	SNOWMOBILE TRAILS(km)	NATURE/HIKING TRAILS		GOLF COURSE	MINI-GOLF COURSE	PARK ENTRY OFFICE	CAMPGROUND OFFICE	ADMIN. OFFICE	MAINTENANCE YARD				
Courtenay Lake						X			X		X		11																									
Cowan Dam										X	X		15																									
Cowan River											X		51													X												
Culdesac Lake											X		5																									
Davin Lake						X					X		15																									
Devil's Lake										X	X		4																									
Dicken's Lake										X	X		2																									
Dragline Channel											X		6																									
East Trout Lake	X									X	X		32																									
Eiling Kramer	X												74	36		X														X	X		X					
Elaine Lake										X	X		7																									
Foam Lake													25																				X					
Geikie River										X	X		8																									
Gordon Lake										X	X		15																									
Granite Lake										X	X		6																									
Hackett Lake										X	X		10																									
Hansen Lake										X	X		12																									
Hidden Bay											X		14																									

SITE FACILITY & SERVICES INVENTORY

Campgrounds (cont'd) 3	PLAYGROUNDS	BALL DIAMONDS	TENNIS COURTS	RECREATION HALL	INTERPRETIVE CENTRE	SWIMMING BEACH	SWIMMING POOL	BATH/CHANGEHOUSES	BOAT RENTALS	BOAT LAUNCH/DOCKS	FISHING	RENTAL ACCOMMODATION	TOTAL NUMBER CAMPSITES	ELECTRIFIED & NON-ELECTRIFIED	ELECTRIFIED CAMPSITES	GROUP AREA CAMPING	SERVICE CENTRE(SHOWER HEADS)	LAUNDRY	GROCERY STORE	FOOD SERVICE-FAST	FOOD SERVICE-DINING	GAS STATION	OUTFITTER'S CAMP	DOWNHILL SKIING	X-COUNTRY SKI TRAILS(km)	SNOWMOBILE TRAILS(km)	NATURE/HIKING TRAILS	GOLF COURSE	MINI-GOLF COURSE	PARK ENTRY OFFICE	CAMPGROUND OFFICE	ADMIN. OFFICE	MAINTENANCE YARD
Iroquois Lake										X	X		12																					
Lac La Ronge									X	X	X		21																					
Lanigan													16																					
Leaf Rapids										X	X		6																					
Limestone Point											X		5																					
Little Amoyt Lake							X			X	X		16																					
MacKay Lake									X	X	X		6																					
Maidstone													27																X		X			
Maple Creek	X								X				116	101		X	X													X	X	X		
Margo													17																		X			
McLean	X								X				152	46		X	X	X												X	X	X		
McLennan Lake										X	X		9																					
McLennan River											X		6																					
Melfort	X												26	17																	X			
Montreal River											X		10																					
Moosomin	X				X								90	46		X	X														X			
Nisbet	X												61	22		X								2					X	X				
Piprell Lake	X								X	X	X		23					X	X		X	X												

SITE FACILITY & SERVICES INVENTORY

Campgrounds (cont'd) 4	PLAYGROUNDS	BALL DIAMONDS	TENNIS COURTS	RECREATION HALL	INTERPRETIVE CENTRE	SWIMMING BEACH	SWIMMING POOL	BATH/CHANGEHOUSES	BOAT RENTALS	BOAT LAUNCH/DOCKS	FISHING	RENTAL ACCOMMODATION	TOTAL NUMBER CAMPSITES	ELECTRIFIED & NON-ELECTRIFIED	ELECTRIFIED CAMPSITES	GROUP AREA CAMPING	SERVICE CENTRE(SHOWER HEADS)	LAUNDRY	GROCERY STORE	FOOD SERVICE - FAST	FOOD SERVICE - DINNING	GAS STATION	OUTFITTER'S CAMP	DOWNHILL SKIING	X-COUNTRY SKI TRAILS(km)	SNOWMOBILE TRAILS(km)	NATURE/HIKING TRAILS	GOLF COURSE	MINI-GOLF COURSE	PARK ENTRY OFFICE	CAMPGROUND OFFICE	ADMIN. OFFICE	MAINTENANCE YARD				
Puskwakaw River											X	X		10																							
Raymore														15																							
Reindeer Lake											X	X		19																							
Roche Percee	X											X		39	16																	X					
Rosetown														29																		X					
Sand Beach							X				X	X		20																							
Sled Lake											X	X		10																							
South Bay							X					X		12																X							
Southeast Arm											X	X		10																							
Shirley Lake											X	X		3																							
Sturgeon River												X		23										6	41			X									
Taylor Lake	X										X	X		7																							
Torch River														4																							
Tyrrell Lake							X				X	X		6																							
Unity														16																		X					
Wapiti	X													11										8								X					
TOTAL	X	X			X		X		X	X	X	X		1497	363		X	X	X	X		X	X		16	41	X			X		X	X	X	X		

SITE FACILITY & SERVICES INVENTORY

Table 5:

Picnic Grounds	PLAYGROUNDS	BALL DIAMONDS	TENNIS COURTS	RECREATION HALL	INTERPRETIVE CENTRE	SWIMMING BEACH	SWIMMING POOL	BATH/CHANGEHOUSES	BOAT RENTALS	BOAT LAUNCH/DOCKS	FISHING	RENTAL ACCOMMODATION	TOTAL NUMBER CAMPSITES	ELECTRIFIED & NON-ELECTRIFIED	ELECTRIFIED CAMPSITES	GROUP AREA CAMPING	SERVICE CENTRE(SHOWER HEADS)	LAUNDRY	GROCERY STORE	FOOD SERVICE - FAST	FOOD SERVICE - DINNING	GAS STATION	OUTFITTER'S CAMP	DOWNHILL SKIING	X-COUNTRY SKI TRAILS(km)	SNOWMOBILE TRAILS(km)	NATURE/HIKING TRAILS	GOLF COURSE	MINI-GOLF COURSE	PARK ENTRY OFFICE	CAMPGROUND OFFICE	ADMIN. OFFICE	MAINTENANCE YARD
Acorn																																	
Alsask																																	
Beaver Lodge Lake							X				X			3																			
Beaver River												X																					
Bervin Lookout												X																					
Bethune																																	
Beverley																																	
Big Buffalo Beach	X						X																										
Birch Hills Ferry												X																					
Birchbark Lake																																	
Bird's Point	X						X		X		X																						
Broadview																																	
Brockelbank Hill																																	
Bug Lake											X	X																					
Clarence Lake												X																					
Dagg Creek	X																																
Dana																																	
Deer Creek											X	X																					

SITE FACILITY & SERVICES INVENTORY

Picnic Grounds (cont'd)	PLAYGROUNDS	BALL DIAMONDS	TENNIS COURTS	RECREATION HALL	INTERPRETIVE CENTRE	SWIMMING BEACH	SWIMMING POOL	BATH/CHANGEHOUSES	BOAT RENTALS	BOAT LAUNCH/DOCKS	FISHING	RENTAL ACCOMMODATION	TOTAL NUMBER CAMPSITES	ELECTRIFIED & NON-ELECTRIFIED	ELECTRIFIED CAMPSITES	GROUP AREA CAMPING	SERVICE CENTRE(SHOWER HEADS)	LAUNDRY	GROCERY STORE	FOOD SERVICE - FAST	FOOD SERVICE - DINNING	GAS STATION	OUTFITTER'S CAMP	DOWNHILL SKIING	X-COUNTRY SKI TRAILS(km)	SNOWMOBILE TRAILS(km)	NATURE/HIKING TRAILS	GOLF COURSE	MINI-GOLF COURSE	PARK ENTRY OFFICE	CAMPGROUND OFFICE	ADMIN. OFFICE	MAINTENANCE YARD
Derringer - May																																X	
Donaldson Lake											X			3																			
Duff																																X	
Edam																																	
Eldridge Lake											X	X																					
Elrose																																	
Elstow (Dr. Bicum)																																	
Fascination Point																																	
Fir River (Mile 16)												X																					
Fir River (Mile 21)												X																					
Fish Lake (Miko Lake)											X	X																					
Fowler Lake											X	X																					
Fur Lake							X		X		X	X																					
Grassy Lake																																	
Greenbush River	X											X																					
Griffin																																X	
Gull Lake																																X	
Halfway House																																	

SITE FACILITY & SERVICES INVENTORY

Picnic Grounds (cont'd)	PLAYGROUNDS	BALL DIAMONDS	TENNIS COURTS	RECREATION HALL	INTERPRETIVE CENTRE	SWIMMING BEACH	SWIMMING POOL	BATH/CHANGEHOUSES	BOAT RENTALS	BOAT LAUNCH/DOCKS	FISHING	RENTAL ACCOMMODATION	TOTAL NUMBER CAMPSITES	ELECTRIFIED & NON-ELECTRIFIED	ELECTRIFIED CAMPSITES	GROUP AREA CAMPING	SERVICE CENTRE(SHOWER HEADS)	LAUNDRY	GROCERY STORE	FOOD SERVICE-FAST	FOOD SERVICE-DINNING	GAS STATION	OUTFITTER'S CAMP	DOWNHILL SKIING	X-COUNTRY SKI TRAILS(km)	SNOWMOBILE TRAILS(km)	NATURE/HIKING TRAILS		GOLF COURSE	MINI-GOLF COURSE	PARK ENTRY OFFICE	CAMPGROUND OFFICE	ADMIN. OFFICE	MAINTENANCE YARD				
Hamona																																							
Helene Lake											X																												
Heritage Lake							X				X	X																											
Imperial																																							
Ironsprings																																							
Island Lake											X	X																											
JayJay Lake											X	X																											
Kenaston																																							
Kinoosa											X	X							X				X																
Langenburg																																	X						
Limestone Lake											X	X																											
Little Jackfish Lake							X				X	X																											
Lodge Bay											X			1																									
Loney's Point	X						X				X																												
Macoun																																	X						
Meadow Lake																																							
Meridan Creek											X	X																											
Mile 10 Hwy #55																																							

SITE FACILITY & SERVICES INVENTORY

Picnic Grounds(cont'd)	PLAYGROUNDS	BALL DIAMONDS	TENNIS COURTS	RECREATION HALL	INTERPRETIVE CENTRE	SWIMMING BEACH	SWIMMING POOL	BATH/CHANGEHOUSES	BOAT RENTALS	BOAT LAUNCH/DOCKS	FISHING	RENTAL ACCOMMODATION	TOTAL NUMBER CAMPSITES	ELECTRIFIED & NON-ELECTRIFIED	ELECTRIFIED CAMPSITES	GROUP AREA CAMPING	SERVICE CENTRE(SHOWER HEADS)	LAUNDRY	GROCERY STORE	FOOD SERVICE-FAST	FOOD SERVICE-DINNING	GAS STATION	OUTFITTER'S CAMP	DOWNHILL SKIING	X-COUNTRY SKI TRAILS(km)	SNOWMOBILE TRAILS(km)	NATURE/HIKING TRAILS	GOLF COURSE	MINI-GOLF COURSE	PARK ENTRY OFFICE	CAMPGROUND OFFICE	ADMIN. OFFICE	MAINTENANCE YARD
Milliken Lake						X				X			3																				
Morse																																	
Mossbank																																	
Mountain Cabin																																	
Ness Lake										X	X																						
O'Dell																																	
Overflowing River																																	
Parry																																	
Pasqua											X																						
Pepaw Lake										X	X																						
Petrofka Bridge																		X		X	X												
Picnic Site #1											X																						
Picnic Site #2											X																						
Picnic Site #3											X																						
Picnic Site #4						X					X																						
Pine Woods											X																						
Pinkney Lake										X	X																						
Piwei River																																	

SITE FACILITY & SERVICES INVENTORY

Picnic Grounds(cont'd)5	PLAYGROUNDS	BALL DIAMONDS	TENNIS COURTS	RECREATION HALL	INTERPRETIVE CENTRE	SWIMMING BEACH	SWIMMING POOL	BATH/CHANGEHOUSES	BOAT RENTALS	BOAT LAUNCH/DOCKS	FISHING	RENTAL ACCOMMODATION	TOTAL NUMBER CAMPSITES	ELECTRIFIED CAMPSITES	ELECTRIFIED & NON-ELECTRIFIED	GROUP AREA CAMPING	SERVICE CENTRE(SHOWER HEADS)	LAUNDRY	GROCERY STORE	FOOD SERVICE - FAST	FOOD SERVICE - DINNING	GAS STATION	OUTFITTER'S CAMP	DOWNHILL SKIING	X-COUNTRY SKI TRAILS(km)	SNOWMOBILE TRAILS(km)	NATURE/HIKING TRAILS	GOLF COURSE	MINI-GOLF COURSE	PARK ENTRY OFFICE	CAMPGROUND OFFICE	ADMIN. OFFICE	MAINTENANCE YARD
Preeceville																																	
Pruden's Point										X	X																						
Reimer's Beach																																	
Riverhurst										X	X																						
Saginas Lake										X	X																						
Saleski Lake											X																						
Sask. River Forks											X																						
Sheho																																	
Shutte Lake										X	X																						
Singh Lake											X																						
Smeaton																																	
Spring Fountain																																	
Sopogo											X																						
Souris (Hwy #9)		X																												X			
St. Louis																																	
St. Walburg																																	
Steepbank											X																						
Sturgeon-Weir River											X																						

SITE FACILITY & SERVICES INVENTORY

Picnic Grounds(cont'd)6	PLAYGROUNDS	BALL DIAMONDS	TENNIS COURTS	RECREATION HALL	INTERPRETIVE CENTRE	SWIMMING BEACH	SWIMMING POOL	BATH/CHANGEHOUSES	BOAT RENTALS	BOAT LAUNCH/DOCKS	FISHING	RENTAL ACCOMMODATION	TOTAL NUMBER CAMPSITES	ELECTRIFIED & NON-ELECTRIFIED	ELECTRIFIED CAMPSITES	GROUP AREA CAMPING	SERVICE CENTRE(SHOWER HEADS)	LAUNDRY	GROCERY STORE	FOOD SERVICE-FAST	FOOD SERVICE-DINNING	GAS STATION	OUTFITTER'S CAMP	DOWNHILL SKIING	X-COUNTRY SKI TRAILS(km)	SNOWMOBILE TRAILS(km)	NATURE/HIKING TRAILS	GOLF COURSE	MINI-GOLF COURSE	PARK ENTRY OFFICE	CAMPGROUND OFFICE	ADMIN. OFFICE	MAINTENANCE YARD
Swan River											X																						
Torch River								X																									
Valeport										X	X																						
Waskesiu River											X																						
Waskwei River											X																						
Waterhen River											X																						
West Poplar																																	
Whitesand River											X																						
Wolseley																															X		
Lac La Plonge Boat Launch	X					X				X																							
Lebret Boat Launch										X	X																						
Tearing River Boat Launch										X																							
Top Lake Boat Launch										X																							
TOTAL	X	X				X		X		X	X		10					X		X	X	X									X		

SITE FACILITY & SERVICES INVENTORY

Table 6:

Historic Parks	PLAYGROUNDS	BALL DIAMONDS	TENNIS COURTS	RECREATION HALL	INTERPRETIVE CENTRE	SWIMMING BEACH	SWIMMING POOL	BATH/CHANGEHOUSES	BOAT RENTALS	BOAT LAUNCH/DOCKS	FISHING	RENTAL ACCOMMODATION	TOTAL NUMBER CAMPSITES	ELECTRIFIED & NON-ELECTRIFIED	ELECTRIFIED CAMPSITES	GROUP AREA CAMPING	SERVICE CENTRE(SHOWER HEADS)	LAUNDRY	GROCERY STORE	FOOD SERVICE - FAST	FOOD SERVICE - DINNING	GAS STATION	OUTFITTER'S CAMP	DOWNHILL SKIING	X-COUNTRY SKI TRAILS(km)	SNOWMOBILE TRAILS(km)	NATURE/HIKING TRAILS	GOLF COURSE	MINI-GOLF COURSE	PARK ENTRY OFFICE	CAMPGROUND OFFICE	ADMIN. OFFICE	MAINTENANCE YARD
Cannington Manor			X		X																											X	X
Cumberland House					X																												
Fort Carlton					X							X		25													X					X	X
Fort Pitt																																	
Last Mountain House					X																												
Lemberg																																	
St. Victor Petroglyphs																																	
Steel Narrows										X	X																						
Touchwood Hills																																	X
Wood Mountain					X																											X	X
Thomas Battersby Protected Area					X																						X						X
TOTAL			X		X					X	X		25														X					X	X